

+NOTICE!!

These documents have been scanned!

Do not place un-scanned documents beneath this notice!

Do not remove this notice from this file!

GPO Jacket No. 560-102
Print Order 61549
Rise Business Services, LLC
Job=AZ15 9/17/2019



Box Number= AZ15253



Claim Begin-End: AMC062870-AMC062870

1 Initial Receipt



AZ15253-5

AMC062735-AMC062882

UNITED STATES
DEPARTMENT OF THE INTERIOR
BUREAU OF LAND MANAGEMENT

No. 958412

Form 1370-20
(November 1967)

09-17-79

DATE

PARENT SERIAL NUMBER

ASSIGNMENT SERIAL NUMBER

Mining Claim Location Notice(1): Paint Rock Group

APPLICANT:

SUBJECT
REMITTER IF DIFFERENT THAN APPLICANT:

Charles E. Abel
26625 Ridge Rd.
Damascus, MD 20750

Indepd AMC 62870

PURPOSE	FUND SYMBOL	AMOUNT
FILING FEE EARNED	140850	5.00
ADVANCE FILING FEE AND/OR RENTAL	14X6800	

ACRES

COUNTY

OLD LEASE

NEW LEASE

NEW LEASE

EFFECTIVE DATE

FUND SYMBOL

COUNTY

AMOUNT

APPLY:

FILING FEE 140850

RENTAL

ASSIGNMENT:
COMPLETE AREA

☐

PORITION OF AREA:
ASSIGNED AREA

RETAINED AREA

REFUND

RETAIN IN UNEARNED ACCOUNT

TOTAL

REMARKS

OF INTEREST BUT NOT
OF SPECIFIC AREA:

☐

BOND FILED

☐

NO BOND FILED

☐

BY DATE

DO NOT ACCEPT THIS COPY AS A RECEIPT

ACCOUNTING ADVICE COPY

UNITED STATES
DEPARTMENT OF THE INTERIOR
BUREAU OF LAND MANAGEMENT

No. 958412

Form 1370-20
(November 1967)

09-17-79

DATE

PARENT SERIAL NUMBER

ASSIGNMENT SERIAL NUMBER

Mining Claim Location Notice(1): Paint Rock Group

APPLICANT:

SUBJECT
REMITTER IF DIFFERENT THAN APPLICANT:

Charles E. Abel
26625 Ridge Rd.
Damascus, MD 20750

PURPOSE	FUND SYMBOL	AMOUNT
FILING FEE EARNED	140850	5.00
ADVANCE FILING FEE AND/OR RENTAL	14X6800	

ACRES

COUNTY

OLD LEASE

NEW LEASE

NEW LEASE

EFFECTIVE DATE

FUND SYMBOL

COUNTY

AMOUNT

APPLY:

FILING FEE 140850

RENTAL

ASSIGNMENT:
COMPLETE AREA

☐

PORTION OF AREA:
ASSIGNED AREA

RETAINED AREA

REFUND

RETAIN IN UNEARNED ACCOUNT

TOTAL

REMARKS

OF INTEREST BUT NOT
OF SPECIFIC AREA:

☐

BOND FILED

☐

NO BOND FILED

☐

BY DATE

DO NOT ACCEPT THIS COPY AS A RECEIPT

CASE FOLDER COPY

NOTICE!!

These documents have been scanned!

Do not place un-scanned documents beneath this notice!

Do not remove this notice from this file!

GPO Jacket No. 560-102
Print Order 61549
Rise Business Services, LLC
Job=AZ15 9/17/2019



Box Number= AZ15253



Claim Begin-End: AMC062870-AMC062870

2 Correspondence



AZ15253-5

AMC062735-AMC062882



United States Department of the Interior

BUREAU OF LAND MANAGEMENT

Arizona State Office

One North Central Avenue, Suite 800

Phoenix, Arizona 85004-4427

www.blm.gov/az/

OCT 14 2020



In Reply Refer To:

3800 (9200) RM

AMC62870

CERTIFIED MAIL - RETURN RECEIPT REQUESTED No. 9214 8901 9403 8322 5890 01

DECISION

CHARLES AND JOHN DIPPOLD

PO BOX 504

RIMROCK, AZ 86335-0504

: This decision affects those claims shown
: in the block below.
:

AMC62870

PAINT ROCK GROUP

MINING CLAIM(S) DECLARED FORFEITED

The mining claim listed above has/have been declared forfeited as of September 1, 2020, for failure to timely file the required maintenance fee payment or small miner's maintenance fee waiver (waiver).

Claimants are required to pay an annual non-refundable maintenance fee of \$165 per 20 acres or portion thereof, or submit a waiver, on or before September 1 of each year. These requirements were established by 30 U.S.C. 28f-l, as amended, and 43 Code of Federal Regulations (CFR) 3834 and 3835.

Our records show receipt of a maintenance fee payment on August 5, 2020; however, the payment was insufficient to cover the claims listed. An additional \$10 was received on September 3, 2020, two days, after the due date of September 1, 2020. Therefore, the claim listed above is forfeited.

Reclamation Requirements

This decision does not relieve you of the liability for reclamation of all areas disturbed by your activities on lands covered by the subject mining claim(s) and/or site(s). After you complete the reclamation, you must notify the authorized officer of the appropriate surface managing agency so that the authorized officer may conduct a final site inspection and determine whether you may be released from liability. If you fail to reclaim the land to the satisfaction of the authorized officer, the surface management agency may cite you for noncompliance under its surface management regulations.

For land administered by the Bureau of Land Management (BLM), if you fail to reclaim the land to the satisfaction of the authorized officer as required in 43 CFR Subpart 3809, BLM will issue an order of noncompliance under 43 CFR 3809.601(a). If you fail to comply with the noncompliance order, BLM may take further action under 43 CFR 3809.604. Failure to conduct reclamation is a prohibited act that may subject you to criminal penalties. See 43 CFR 3809.605(h) and 43 CFR 3809.700.

Appeal Procedures

This decision may be appealed to the Interior Board of Land Appeals, Office of the Secretary, in accordance with the regulations contained in 43 CFR, Part 4, and the enclosed Form 1842-1. If an appeal is taken, your notice of appeal must be filed in this office (at the above address) within 30 days from receipt of this decision. The appellant has the burden of showing that the decision appealed from is in error.

If you wish to file a petition pursuant to regulation 43 CFR 4.21 (58 FR 4939, January 19, 1993) for a stay of the effectiveness of this decision during the time that your appeal is being reviewed by the Board, the petition for a stay must accompany your notice of appeal. A petition for a stay is required to show sufficient justification based on the standards listed below. Copies of the notice of appeal and petition for a stay **must** also be submitted to each party named in this decision and to the Interior Board of Land Appeals and to the appropriate Office of the Solicitor (see 43 CFR 4.413) at the same time the original documents are filed with this office. If you request a stay, you have the burden of proof to demonstrate that a stay should be granted.

Standards for Obtaining a Stay

Except as otherwise provided by law or other pertinent regulation, a petition for a stay of a decision pending appeal shall show sufficient justification based on the following standards:

- (1) The relative harm to the parties if the stay is granted or denied,
- (2) The likelihood of the appellant's success on the merits,
- (3) The likelihood of immediate and irreparable harm if the stay is not granted, and
- (4) Whether the public interest favors granting the stay.

Please include your AMC serial number(s) on all correspondence. If additional information is required, please call RéAnn Myers at 602-417-9413.



Amy F. DePestel
Supervisory Land Law Examiner
Lands, Minerals and Energy Division

Enclosure(s)



Date Produced: 11/02/2020

ConnectSuite Inc.:

The following is the delivery information for Certified Mail™/RRE item number 9214 8901 9403 8322 5890 01. Our records indicate that this item was delivered on 10/30/2020 at 12:23 p.m. in RIMROCK, AZ 86335. The scanned image of the recipient information is provided below.

Signature of Recipient :

John M. Dippold
JOHN M DIPPOLD

Address of Recipient :

PO BOX 504

RIMROCK, AZ 86335-0504

Thank you for selecting the Postal Service for your mailing needs. If you require additional assistance, please contact your local post office or Postal Service representative.

Sincerely,
United States Postal Service

The customer reference number shown below is not validated or endorsed by the United States Postal Service. It is solely for customer use.

Customer Reference Number: C2311836.13154283

SENDER: COMPLETE THIS SECTION

- Complete items 1, 2, and 3. Also complete item 4 if Restricted Delivery is desired.
- Print your name and address on the reverse so that we can return the card to you.
- Attach this card to the back of the mailpiece, or on the front if space permits.

1. Article Addressed to:

JOHN AND CHARLES DIPPOLD
PO BOX 504
RIMROCK, AZ 86335

2. Article Number

(Transfer from service label)

7012 3050 0001 1019 4163

COMPLETE THIS SECTION ON DELIVERY

A. Signature

X *John M. Dippold*

☐ Agent

☐ Addressee

B. Received by (Printed Name)

JOHN M. DIPPOLD

C. Date of Delivery

D. Is delivery address different from item 1? ☐ Yes

If YES, enter delivery address below:

☐ No

2013 APR 19 P 3:00

PHOENIX, ARIZONA



3. Service Type

☒ Certified Mail

☐ Express Mail

☐ Registered

☐ Return Receipt for Merchandise


☐ Insured Mail

☐ C.O.D.

4. Restricted Delivery? (Extra Fee)

☐ Yes

UNITED STATES POSTAL SERVICE



First-Class Mail
Postage & Fees Paid
USPS
Permit No. G-10

- Sender: Please print your name, address, and ZIP+4 in this box •

**U.S. DEPARTMENT OF THE INTERIOR
BUREAU OF LAND MANAGEMENT
ARIZONA STATE OFFICE
ONE NORTH CENTRAL AVENUE, SUITE 800
PHOENIX, AZ 85004-4427**

AT 9310 Amc62870

H. T. Johnson
4/14/13
RST
4/17/13

APR 17 2013

In Reply Refer To:
3800 (9310) AT
AMC62870

CERTIFIED MAIL – RETURN RECEIPT REQUEST No. 7012 3050 0001 1019 4163

NOTICE

John and Charles Dippold
PO Box 504
Rimrock, Arizona 86335

This Notice Affects Those Claims
Shown in the Block Below.

AMC62870
Paint Rock Group

Amendment Not Processed

An amendment for AMC62870 was received by the Bureau of Land Management (BLM), Arizona State Office. The amendment cannot be processed for the following reason:

You cannot amend a mining claim to increase the acres in the claim.

The BLM recently entered the acreage of all mining claims into our computerized records. The acreage of your claim was erroneously entered as 100 acres. Due to the change in the maintenance fee calculations for placer claim over 20 acres, the BLM sent you a letter, dated October 31, 2012, requesting additional maintenance fees or an amendment to reduce the acres in the claim. You responded by paying an additional \$140 maintenance fee and filing an amendment describing your claim as being 40 acres in size and located in the SWSW of Section 26, T. 18 N., R. 3 E.

Upon review of the documents in the claim case file it was noted that your claim is actually only 20 acres in size. Our records have been corrected and therefore, no additional maintenance fees are due and no amendment is required to reduce the claim acres. The \$150 submitted with the amendment on November 28, 2012, will be refunded

The original location notice shows that the claim was 100 acres when originally located March 15, 1947, however, the claim was transferred to Charles E. Abel by Quit Claim Deed (QCD) dated April 17, 1979. The QCD very clearly states that only 20 acres was transferred.

Mr. Abel filed this 20-acre claim with the BLM on September 13, 1979, as was required by the Federal Land Policy and Management Act. This 20-acre claim was then transferred from Mr. Abel to Charles E. Dippold and John M. Dippold by QCD dated July 15, 1980. The dimensions of the claim, as described in both QCD's are 933.3 feet by 933.3 feet, which equates to 19.99 acres.

Also, please note that the amendment filed erroneously describes the claim in the SWSW of Section 26, T. 18 N., R. 3 E. The map filed with the amendment has the section numbers for Section 25 and Section 26 reversed. Therefore, the claim would actually be in the SENE and the NESE of Section 26 and possibly in the SWNW and the NWSW of Section 25. The map filed by Mr. Abel on September 13, 1979, clearly depicts the claim in the SE and NE quarters of T. 18 N, R. 3 E. Section 26. This same map was filed by the Dippold's on September 15, 1980, along with their QCD, confirming their acknowledgement of the location of the claim. Copies of the two QCD's and the maps are enclosed.

If additional information is required, please contact Amy Thrower at 602-417-9334.

/s/ Rebecca Heick

Rebecca Heick
Group Administrator
Lands and Minerals

Enclosures

AThrower:sw/Resources/Folder: Landsmins/Folder: AMY/ Amend Not Processed - Dippold-FINAL 4-16-13

SENDER: COMPLETE THIS SECTION

- Complete items 1, 2, and 3. Also complete item 4 if Restricted Delivery is desired.
- Print your name and address on the reverse so that we can return the card to you.
- Attach this card to the back of the mailpiece, or on the front if space permits.

1. Article Addressed to:

DIPPOLD CHARLES, JOHN
PO BOX 504
RIMROCK AZ 86335-0504

2. Article Number
(Transfer from service label)

7007 2680 0000 8514 7221

COMPLETE THIS SECTION ON DELIVERY

A. Signature

X

☐ Agent

☐ Addressee

B. Received by (Printed Name)

C. Date of Delivery

D. Is delivery address different from item 1? ☐ Yes

If YES, enter delivery address below:

☐ No

3. Service Type

☐ Certified Mail

☐ Express Mail

☐ Registered

☐ Return Receipt for Merchandise

☐ Insured Mail

☐ C.O.D.

4. Restricted Delivery? (Extra Fee)


☐ Yes

UNITED STATES POSTAL SERVICE

PHOENIX
AZ 032

05 NOV 2012


PM 2:1



First-Class Mail®
Postage & Fees Paid
USPS
Permit No. 1234

- Sender: Please print your name, address, and ZIP+4 in this box •

Bureau of Land Management
Arizona State Office
One North Central Avenue, Ste 800
Phoenix, AZ 85004-4427





United States Department of the Interior

BUREAU OF LAND MANAGEMENT
Arizona State Office
One North Central Avenue, Suite 800
Phoenix, Arizona 85004-4427
www.blm.gov/az/



In Reply Refer To:
3800 (9310) AT
AMC62870

OCT 31 2012

CERTIFIED MAIL – RETURN RECEIPT REQUEST 7007 2680 0000 8514 7221

NOTICE

DIPPOLD CHARLES, JOHN
PO BOX 504
RIMROCK, AZ 86335

This Notice Affects Those Claims
Shown in the Block Below.

AMC62870
PAINT ROCK GROUP

2013 Maintenance Fees - Additional Fees Required

Your maintenance fee payment for the 2013 assessment year, in the amount of \$140 per claim, for the placer claims listed above, has been received and is insufficient. **The total due on your claim(s) is: \$560.**

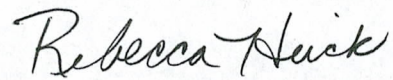
In accordance with the Consolidated Appropriations Act of 2012, Public Law 112-74 (125 Stat 1047), and FR44155-44158 (2012) Congress changed the way maintenance fees for placer mining claims are assessed. Instead of charging the maintenance fee on a per-claim basis, Congress stated that the fee, which is currently \$140, will be assessed on each 20 acre parcel of a placer claim or portion thereof.

Insufficient payment of the annual maintenance fee for the 2013 assessment year is a curable defect. **Therefore you are required to do one of the following within 30 days of receipt of this notice or your claim(s) will be declared forfeited:** 1) submit additional fees of \$140 per 20-acres or portion thereof based on the full acreage of the claim, or 2) amend the claim(s) to reduce the acres so a lesser fee is due and submit any additional fees due; or 3) relinquish the claim(s) in their entirety, in which case BLM will refund the maintenance fees you have already paid for the 2013 assessment year.

If you choose to amend the claims to reduce the acres, you must submit an amended location notice for each claim, with an accurate description and dimensions of the reduced claim, along with a map depicting the reduced claim, and a \$10 processing fee per amendment. An amendment must also be recorded at the county. If the amended claim contains more than 20 acres, calculate the additional fees due and submit those fees with the amendment(s).

Claim amended to 40 acres.
Additional \$140 paid.
Claim is only 20 acres in size.
No fees due, No amend
Required AT

Please include your Arizona Mining Claim (AMC) serial number(s) and claim name(s) when submitting the additional fees, and note that you are paying additional fees due. If additional information is required, please contact Amy Thrower at 602-417-9334.

A handwritten signature in black ink that reads "Rebecca Heick". The script is cursive and fluid, with the first name being more prominent than the last.

Rebecca Heick
Group Administrator
Lands and Minerals

November 6, 1979

Charles E. Abel
26625 Ridge Rd.
Damascus, MD 20750

Dear Mr. Abel:

This letter is to identify the serial number we have assigned to your mining claim location notice filed in this office on September 13, 1979.

Serial Number

Name of Claim

A MC 62870

Paint Rock Group

BB

Please refer to the claim name and the serial number in any future correspondence.

This will also acknowledge receipt of your Affidavit of Labor Performed and Improvements Made for the above mentioned claim for the 1978-1979.

A photocopy of your recorded Affidavit of Labor Performed or Notice of Intent to Hold for the 1979-1980 assessment year should be filed in this office on or before December 30, 1980. No fee is required.

Sincerely yours,

/s/ Robert L. Peterson

Chief, Branch of Records
and Data Management

BAhearn:cjs

NOTICE!!

These documents have been scanned!

Do not place un-scanned documents beneath this notice!

Do not remove this notice from this file!

GPO Jacket No. 560-102
Print Order 61549
Rise Business Services, LLC
Job=AZ15 9/17/2019



Box Number= AZ15253



Claim Begin-End: AMC062870-AMC062870

3 Transfers



AZ15253-5

AMC062735-AMC062882

STATE OF ARIZONA, County of Yavapai—ss 22082

I do hereby certify that the within instrument was filed and recorded at the request of John Dippold
on JUL 22 '80 - 11 15 AM o'clock Book 1311 Official Records Page 846-847
Records of Yavapai County, Arizona. WITNESS my hand and official seal the day and year first above written.

PATSY C. JENNEY, County Recorder
By John Woodson Deputy

When recorded, mail to:

owners address
447 E. PARK AVE
ELMHURST IL 60126



QUIT CLAIM DEED
(JOINT TENANCY)

SEP 15 1980

For the consideration of Ten Dollars, and other valuable considerations, I xxxxx

Charles E. Abel 7:45 A.M.
PHOENIX, ARIZONA

hereby quit-claim to Charles E. Dippold and John M. Dippold

not as tenants in common and not as community property estate, but as joint tenants with right of survivorship, the following described property situated in the County of Yavapai, State of Arizona:

Twenty acres, beginning at a monument 1320 feet Northwest of Sugarloaf Ridge and on the Northeast side of Black Mountain about 1300 feet under the rim thence Northwest 933 1/3 feet to a monument thence 933 1/3 feet West and South to a monument thence Southeast 933 1/3 feet to a monument thence 933 1/3 feet to the place of beginning, containing 20 acres, all in Sugarloaf Mining District in the County of Yavapai, in the State of Arizona, about 13 miles in a Northeast direction from Jerome Arizona, also known as Paint Rock Group.

CLAIM #
A-MC-62870

The grantees by signing the acceptance below evidence their intention to acquire said premises as joint tenants with the right of survivorship, and not as community property or as tenants in common.

Dated this 15TH day of July, 19 80
ACCEPTED AND APPROVED:

STATE OF Maryland }
COUNTY OF Frederick } ss.
My commission will expire: My Commission Expires July 1, 1982

Grantees

This instrument was acknowledged before me this 15TH day of July, 19 80
by Charles E. Abel

Charles E. Abel

Jeannette B. Delle
Notary Public



STATE OF ARIZONA }
COUNTY OF } ss.
My commission will expire:

This instrument was acknowledged before me this _____ day of _____, 19 _____
by _____

BOOK 1311 PAGE 846

Notary Public

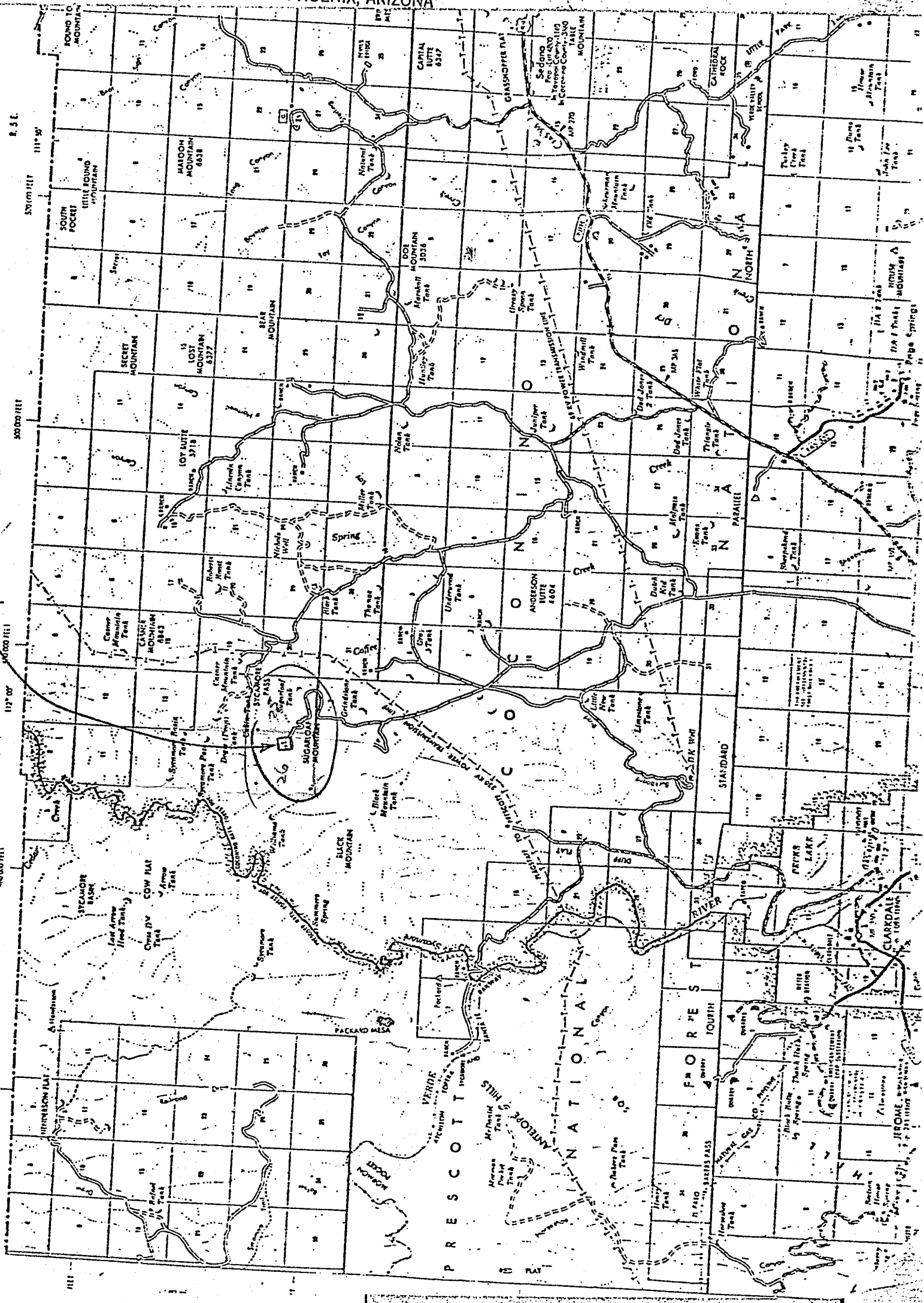
ARIZONA STATE OFFICE
BUREAU OF LAND MANAGEMENT

SEP 15 1980

7:45 A.M.
PHOENIX, ARIZONA

Section 26
Township 18 N
Range 3 E

CLAIM # A-MC 62870
my claim



ippold
47 E. Park Avenue
Elmhurst, Illinois
60126



**RETURN RECEIPT
REQUESTED**

Bureau of Land Management

2400 Valley Bank Center

Phoenix, Arizona

85073

CERTIFIED

P14 0835698

MAIL

INDEXED

PATSY C. JENNEY, County Recorder

By James E. Walker

Deputy

Witness my hand and official seal

Compared:

Photostated:

Fee: \$

I.R.S.: \$

350

When recorded mail to:

Charles E. Abel
26625 Ridge Rd
Damascus, Md. 20750

Quit-Claim Deed

For the consideration of Ten Dollars, and other valuable considerations, I John L. Walker

RECEIVED
B.L.M. AZ STATE OFFICE

hereby quit-claim to Charles E. Abel

SEP 13 1979

10:00 A.M.

PHOENIX, ARIZONA

all right, title, or interest in the following real property situated in Yavapai

Twenty acres, beginning at a monument 1320 feet Northwest of Sugar Loaf Ridge and on the Northeast side of Black Mountain about 1300 feet under the rim thence Northwest 933 1/3 feet to a monument thence 933 1/3 feet West and South to a monument thence Southeast 933 1/3 feet To a monument thence 933 1/3 feet to the place of beginning, containing 20 acres, all in Sugar Loaf Mining District in the County of Yavapai, in the State of Arizona, about 13 miles in a Northeast direction from Jerome Arizona, also known as Paint Rock Group.

Dated this 17 day of April, 19 79

+ John L. Walker

STATE OF Arizona } ss.
County of Yavapai

This instrument was acknowledged before me this 17 day of April, 19 79, by

John L. Walker

Betty Jo Wood

Notary Public.

My commission will expire 3-29-83

BOOK 1212 PAGE 322

NOTICE!!

These documents have been scanned!

Do not place un-scanned documents beneath this notice!

Do not remove this notice from this file!

GPO Jacket No. 560-102
Print Order 61549
Rise Business Services, LLC
Job=AZ15 9/17/2019



Box Number= AZ15253



Claim Begin-End: AMC062870-AMC062870

4 Annual Filings



AZ15253-5

AMC062735-AMC062882

AMC 62870

United States Department of the Interior
Bureau of Land Management
 DIV OF LANDS, MINRLS & ENERGY
 ONE N CENTRAL AVE
 PHOENIX, AZ 85004 -4427
 Phone: 602-417-9200

Receipt

No:

4797319

Transaction #: 4924515

Date of Transaction: 09/03/2020

CUSTOMER:

JOHN M DIPPOLD
 PO BOX 504
 RIMROCK, AZ 86335-0504 US

LATE

LINE #	QTY	DESCRIPTION	REMARKS	UNIT PRICE	TOTAL
1	1.00	LOCATABLE MINERALS / MINING CLAIMS-NOT NEW-UNADJUD, ONE AUTH NO. ONLY / MINING CLAIM MONEY RECEIVED CASES: AMC62870/\$10.00	ADDITIONAL FEES	- n/a -	10.00
TOTAL:					\$10.00

PAYMENT INFORMATION

NOTE: Items will appear on credit card statement as "Bureau of Land Mgmt CO".

1	AMOUNT:	10.00	POSTMARKED:	N/A
	TYPE:	CREDIT CARD	RECEIVED:	09/03/2020
	NAME:	DIPPOLD, JOHN M PO BOX 504 RIMROCK AZ 86335-0504 US		
	CARD NO:	XXXXXXXXXXXX6785	AUTH CODE:	08351C
	NAME ON CARD:	JOHN M DIPPOLD		
	SIGNATURE:	OVER THE PHONE		

REMARKS

Per LC

This receipt was generated by the automated BLM Collections and Billing System and is a paper representation of a portion of the official electronic record contained therein.

United States Department of the Interior

Bureau of Land Management

DIV OF LANDS, MINRLS & ENERGY

ONE N CENTRAL AVE

PHOENIX, AZ 85004 -4427

Phone: 602-417-9200

Receipt

No:

4778704

Transaction #: 4905672

Date of Transaction: 08/11/2020

CUSTOMER:

JOHN M DIPPOLD

PO BOX 504

RIMROCK, AZ 86335-0504 US

LINE #	QTY	DESCRIPTION	REMARKS	UNIT PRICE	TOTAL
1	1.00	LOCATABLE MINERALS / MINING CLAIMS-NOT NEW-UNADJUD, ONE AUTH NO. ONLY / MINING CLAIM MONEY RECEIVED CASES: AMC62870/\$155.00	MAIN 2021	- n/a -	155.00
TOTAL:					\$155.00

PAYMENT INFORMATION			
1	AMOUNT:	155.00	POSTMARKED: N/A
	TYPE:	CHECK	RECEIVED: 08/10/2020
	CHECK NO:	1289	
	NAME:	DIPPOLD, JOHN M 6050 BICE RD RIMROCK AZ 86335-0504 US	

REMARKS

This receipt was generated by the automated BLM Collections and Billing System and is a paper representation of a portion of the official electronic record contained therein.

United States Dept. of the Interior
Bureau of Land Management
Arizona State Office
1 North Central Ave. STE. 300
Phoenix, Az. 85004-4427

Notice of intent to hold

07/30/2020

Notice of rental fee payment

Enclosed is check # 1289 for \$155.00 to cover the rental fee for
Assessment year 2020-2021.


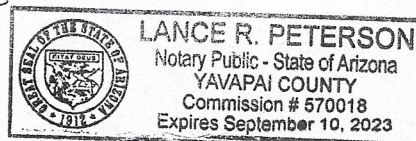
Assigned BLM serial # 62870
Name of Claim: Point Rock Group
Mailing address: John M. Dippold
P.O. box 504
Rimrock, Az. 86335

Claim Located in section 26, Township 18 N. Range 3 E.

This document submitted by: John M. Dippold August 4, 2020
State of Arizona, Yavapai County

Subscribed before me this 4 day of August, 2020

By [Signature]
Notary Public



PHOENIX, ARIZONA

2020 AUG 10 A 8:32

RECEIVED
BLM AZ STATE OFFICE

478704

62870

RECEIVED
BLM AZ STATE OFFICE
2019 AUG - 2 P 2:40
PHOENIX, ARIZONA

United States Dept. of the Interior
Bureau of Land Management
Arizona State Office
1 North Central Ave. STE. 300
Phoenix, Az. 85004-4427

Notice of intent to hold

07/18/2019

Notice of rental fee payment

Enclosed is check #1246 for \$155.00 to cover the rental fee for
Assessment year 2019-2020.


Assigned BLM serial # 62870
Name of Claim: Paint Rock Group
Mailing address: John M. Dippold
P.O. box 504
Rimrock, Az. 86335

Claim Located in section 26, Township 18 N. Range 3 E.

This document submitted by: John M. Dippold July 26, 2019
State of Arizona, Yavapai County.

Subscribed before me this 26th day of July, 2019

By Danitzal Larrazolo
Notary Public



NO. OF CLAIMS 1
AMOUNT 155 + 10 = \$165.
RECEIPT NO. 4525551
INIT. ELG

** BLM-ASO **

United States Department of the Interior
Bureau of Land Management
 DIV OF LANDS, MINRLS & ENERGY
 ONE N CENTRAL AVE
 PHOENIX, AZ 85004 -4427
 Phone: 602-417-9200

Receipt

No: 4525551

Transaction #: 4646263	
Date of Transaction: 08/06/2019	
CUSTOMER:	
	JOHN M DIPPOLD PO BOX 504 RIMROCK, AZ 86335-0504 US

LINE #	QTY	DESCRIPTION	REMARKS	UNIT PRICE	TOTAL
1	1.00	LOCATABLE MINERALS / MINING CLAIMS- NOT NEW-UNADJUD, ONE AUTH NO. ONLY / MINING CLAIM MONEY RECEIVED CASES: AMC62870/\$165.00	2020 MAINT (1)	- n/a -	165.00
TOTAL:					\$165.00

PAYMENT INFORMATION			
1	AMOUNT:	155.00	POSTMARKED: N/A
	TYPE:	CHECK	RECEIVED: 08/06/2019
	CHECK NO:	1246	
	NAME:	DIPPOLD, JOHN	
2	AMOUNT:	10.00	POSTMARKED: N/A
	TYPE:	CHECK	RECEIVED: 08/06/2019
	CHECK NO:	1247	
	NAME:	DIPPOLD, JOHN	

REMARKS

This receipt was generated by the automated BLM Collections and Billing System and is a paper representation of a portion of the official electronic record contained therein.

62870

United States Dept. of the Interior
Bureau of Land Management
Arizona State Office
1 North Central Ave. STE. 300
Phoenix, Az. 85004-4427

Notice of intent to hold

07/20/2018

Notice of rental fee payment

Enclosed is check # 1204 for \$155.00 to cover the rental fee for
Assessment year 2018-2019.

Assigned BLM serial # 62870
Name of Claim: Paint Rock Group
Mailing address: John M. Dippold
P.O. box 504
Rimrock, Az. 86335



Claim Located in section 26, Township 18 N. Range 3 E.

This document submitted by: John M. Dippold
State of Arizona, Yavapai County.

Subscribed before me this 30th day of July, 2018

RECEIVED
BLM AZ STATE OFFICE
2018 AUG - 1 P 2:19
PHOENIX, ARIZONA

By [Signature]
Notary Public



4226868

OF THE RETURN ADDRESS. FOLD AT DOTTED LINE

CERTIFIED MAIL®



7017 0660 0001 0405 9176

PHOENIX


852

30 JUL 18

PM 3 L



1000



85004

U.S. POSTAGE
PAID
CORNVILLE, AZ
86325
JUL 30, 18
AMOUNT

\$6.70

R2304N117976-03

**RETURN RECEIPT
REQUESTED**


US Dept of the Interior
Bureau of Land Management
Arizona State Office

1 North Central ave. STE. 300
Phoenix, az. 85004-4427

www.desktopshipper.com v14.6.618

RECEIVED
BLM STATE OFFICE
2018 AUG - 1 P 2:19
PHOENIX, ARIZONA

85004-444175



274-071A (10/96)

PLACE STICKER AT TOP OF ENVELOPE TO

United States Department of the Interior
Bureau of Land Management
 DIV OF LANDS, MINRLS & ENERGY
 ONE N CENTRAL AVE
 PHOENIX, AZ 85004 -4427
 Phone: 602-417-9200

Receipt

No: 4226868

Transaction #: 4342125	
Date of Transaction: 08/03/2018	
CUSTOMER:	
JOHN M DIPPOLD PO BOX 504 RIMROCK, AZ 86335-0504 US	

LINE #	QTY	DESCRIPTION	REMARKS	UNIT PRICE	TOTAL
1	1.00	LOCATABLE MINERALS / MINING CLAIMS- NOT NEW-UNADJUD, ONE AUTH NO. ONLY / MINING CLAIM MONEY RECEIVED CASES: AMC62870/\$155.00	MAINT 2019/1	- n/a -	155.00
TOTAL:					\$155.00

PAYMENT INFORMATION			
1	AMOUNT:	155.00	POSTMARKED: N/A
	TYPE:	CHECK	RECEIVED: 08/01/2018
	CHECK NO:	1204	
	NAME:	DIPPOLD, JOHN M PO BOX 504 RIMROCK AZ 86335-0504 US	

REMARKS

This receipt was generated by the automated BLM Collections and Billing System and is a paper representation of a portion of the official electronic record contained therein.

62870

RECEIVED
BLM ARIZONA OFFICE
2017 JUL 31 P 2:55
PHOENIX, ARIZONA

United States Dept. of the Interior
Bureau of Land Management
Arizona State Office
1 North Central Ave. STE. 300
Phoenix, Az. 85004-4427

Notice of intent to hold
Notice of rental fee payment

07/25/2017

Enclosed is check # 1157 for \$155.00 to cover the rental fee for
Assessment year 2017-2018.


Assigned BLM serial # 62870
Name of Claim: Paint Rock Group
Mailing address: John M. Dippold
P.O. box 504
Rimrock, Az. 86335

Claim Located in section 26, Township 18 N. Range 3 E.

This document submitted by: John M. Dippold
State of Arizona, Yavapai County

Subscribed before me this 28 day of July, 2017

By [Signature]
Notary Public



RECEIPT # 3915425

ENTERED
AUG 02 2017
BY: RAM

J. M. Dippold
P.O. BOX 504
RIMROCK, AZ. 86335



7015 1520 0003 5747 1444



1013



85004

PHOENIX AZ 852

U.S. POSTAGE
PAID
RIMROCK, AZ
86335
JUL 28, 17
AMOUNT

\$6.59

R2304W121210-08

**RETURN RECEIPT
REQUESTED**

RECEIVED
BLM AZ STATE OFFICE

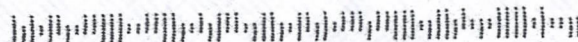
2017 JUL 31 P 2:55

PHOENIX, ARIZO

United States Dept. of the Interior
Bureau of Land Management
Arizona State office

1 NORTH CENTRAL AVE. STE. 300
Phoenix, Ariz. 85004 - 4427

8500484427 CO41



United States Department of the Interior
Bureau of Land Management
DIV OF LANDS, MINRLS & ENERGY
ONE N CENTRAL AVE
PHOENIX, AZ 85004 -4427
Phone: 602-417-9200

Receipt

No: 3915425

Transaction #: 4024879	
Date of Transaction: 08/01/2017	
CUSTOMER:	
	JOHN M DIPPOLD PO BOX 504 RIMROCK, AZ 86335-0504 US

LINE #	QTY	DESCRIPTION	REMARKS	UNIT PRICE	TOTAL
1	1.00	LOCATABLE MINERALS / MINING CLAIMS- NOT NEW-UNADJUD, ONE AUTH NO. ONLY / MINING CLAIM MONEY RECEIVED CASES: AMC62870/\$155.00	NOI / MAINT FEE 2018 (1)	- n/a -	155.00
TOTAL:					\$155.00

PAYMENT INFORMATION				
1	AMOUNT:	155.00	POSTMARKED:	07/28/2017
	TYPE:	CHECK	RECEIVED:	07/31/2017
	CHECK NO:	1157		
	NAME:	DIPPOLD, JOHN M PO BOX 504 RIMROCK AZ 86335-0504 US		

REMARKS

This receipt was generated by the automated BLM Collections and Billing System and is a paper representation of a portion of the official electronic record contained therein.

62870

July 26, 2016

United States Dept. of the Interior
Bureau of Land Management
Arizona State Office
1 North Central Ave. STE. 300
Phoenix, Az. 85004-4427

PHOENIX, ARIZONA

2016 JUL 28 P 2:57

RECEIVED
BLM ARIZONA STATE OFFICE

Notice of intent to hold
Notice of rental fee payment

Enclosed is check # 1089 for \$155.00 to cover the rental fee for
Assessment year 2016-2017.


Assigned BLM serial # 62870
Name of Claim: Paint Rock Group
Mailing address: John M. Dippold
P.O. box 504
Rimrock, Az. 86335


Claim Located in section 26, Township 18 N. Range 3 E.

This document submitted by: John M. Dippold
State of Arizona, Yavapai County.

Subscribed before me this 26 day of July, 2016

By


Notary Public



RECEIPT # 3166754

SANDY DIPPOLD
JOHN DIPPOLD
P O BOX 504
RIMROCK, AZ 86335

UP OF THE RETURN ADDRESS, FOLD AT DOTTED LINE
CERTIFIED MAIL®



7015 1520 0000 2792 4577

PHOENIX
AZ 85004
26 JUL
PM 9



1022



85004

U.S. POSTAGE
PAID
CORNVILLE, AZ
86325
JUL 26, 16
AMOUNT

\$6.47

R2304W119346-01

RECEIVED
BLM AZ STATE OFFICE


2016 JUL 28 D 2:57

PHOENIX, ARIZONA

United States Dept of the Interior
Bureau of Land Management
Arizona State Office
1 North Central Ave STE. 300
Phoenix, Az 85004-4427

**RETURN RECEIPT
REQUESTED**

8500434427 C041



United States Department of the Interior
Bureau of Land Management
DIV OF LANDS, MINRLS & ENERGY
ONE N CENTRAL AVE
PHOENIX, AZ 85004 -4427
Phone: 602-417-9200

Receipt

No: 3616754

Transaction #: 3720367	
Date of Transaction: 07/29/2016	
CUSTOMER:	
	JOHN M DIPPOLD PO BOX 504 RIMROCK, AZ 86335-0504 US

LINE #	QTY	DESCRIPTION	REMARKS	UNIT PRICE	TOTAL
1	1.00	LOCATABLE MINERALS / MINING CLAIMS- NOT NEW-UNADJUD, ONE AUTH NO. ONLY / MINING CLAIM MONEY RECEIVED CASES: AMC62870/\$155.00	MAINT FEE 2017 - 1	- n/a -	155.00
TOTAL:					\$155.00

PAYMENT INFORMATION				
1	AMOUNT:	155.00	POSTMARKED:	07/25/2016
	TYPE:	CHECK	RECEIVED:	07/28/2016
	CHECK NO:	1089		
	NAME:	DIPPOLD, JOHN M PO BOX 504 RIMROCK AZ 86335-0504 US		

REMARKS

This receipt was generated by the automated BLM Collections and Billing System and is a paper representation of a portion of the official electronic record contained therein.

ENTERED
AUG - 1 2016
By: 

62870

United States Dept. of the Interior
Bureau of Land Management
Arizona State Office
1 North Central Ave. STE. 300
Phoenix, Az. 85004-4427

July 15, 2015

Notice of intent to hold
Notice of rental fee payment

Enclosed is check # 1008 for \$155.00 to cover the rental fee for
Assessment year 2015-2016.

Assigned BLM serial # 62870
Name of Claim: Paint Rock Group
Mailing address: John M. Dippold
P.O. box 504
Rimrock, Az. 86335

Claim Located in section 26, Township 18 N. Range 3 E.


This document submitted by: John M. Dippold
State of Arizona, Yavapai County.

Subscribed before me this 15th day of July, 2015

By

Edgar Gudiel

Notary Public



RECEIVED
BLM AZ STATE OFFICE
2015 JUL 22 P 2:23
PHOENIX, ARIZONA

NO. OF CLAIMS 1

AMOUNT \$155.00

RECEIPT NO. 3348854

INIT. A.H.

BIMAC

ENTERED
JUL 24 2015
BY: R.Am



John M. Dippold
PO Box 504
Rimrock, AZ 86335

RECEIVED
ARIZONA STATE OFFICE

2015 JUL 22 P 2:20

PHOENIX, ARIZONA

PLACE STICKER AT TOP OF LETTER
OF THE RETURN ADDRESS, FOLD AT DOTTED LINE

CERTIFIED MAIL®



7014 1820 0001 4152 6532



1022



85004

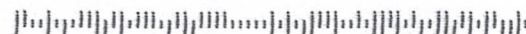
U.S. POSTAGE
PAID
CORNVILLE, AZ
86325
JUL 15, 15
AMOUNT

\$6.74

R2304W119346-01

United States Dept of the Interior
Bureau of Land Management
Arizona State Office
1 North Central Ave. STE. 300
Phoenix, Az. 85004-4427

85004444175



United States Department of the Interior
Bureau of Land Management
 LANDS/RECREATION & PLANNING
 ONE N CENTRAL AVE
 PHOENIX, AZ 85004 -2203
 Phone: 602-417-9200

Receipt

No: 3348854

Transaction #: 3446667	
Date of Transaction: 07/23/2015	
CUSTOMER:	
JOHN M DIPPOLD PO BOX 504 RIMROCK, AZ 86335-0504 US	

LINE #	QTY	DESCRIPTION	REMARKS	UNIT PRICE	TOTAL
1	1.00	LOCATABLE MINERALS / MINING CLAIMS- NOT NEW-UNADJUD, ONE AUTH NO. ONLY / MINING CLAIM MONEY RECEIVED CASES: AMC62870/\$155.00	MAINT FEE PYMNT (1) 2016	- n/a -	155.00
TOTAL:					\$155.00

PAYMENT INFORMATION			
1	AMOUNT:	155.00	POSTMARKED: 07/15/2015
	TYPE:	CHECK	RECEIVED: 07/22/2015
	CHECK NO:	1008	
	NAME:	DIPPOLD, JOHN M PO BOX 504 RIMROCK AZ 86335-0504 US	

REMARKS

This receipt was generated by the automated BLM Collections and Billing System and is a paper representation of a portion of the official electronic record contained therein.

ENTERED
JUL 24 2015
BY: RAM

AMC 62870

499

July 18, 2014

United States Dept. of the Interior
Bureau of Land Management
Arizona State Office
1 North Central Ave. STE. 300
Phoenix, Az. 85004-4427

Notice of intent to hold
Notice of rental fee payment

NO. OF CLAIMS 1
AMOUNT \$15.00
RECEIPT NO. 3087302
INIT. CAH
** BLM-ASO **

Enclosed is check # 3504 for \$140.00 to cover the rental fee for
Assessment year 2014-2015.

Assigned BLM serial # 62870
Name of Claim: Paint Rock Group
Mailing address: John M. Dippold
P.O. box 504
Rimrock, Az. 86335


RECEIVED
BLM AZ STATE OFFICE
2014 JUL 28 PM 4:01
PHOENIX, ARIZONA

Claim Located in section 26, Township 18 N. Range 3 E.

This document submitted by: John M. Dippold
State of Arizona, Yavapai County

Subscribed before me this 21st day of July, 2014

By [Signature]
Notary Public



ENTERED
JUL 30 2014
BY: Ram

Attn BLM:
enclosed is Check # 3507
for the additional Fee
for assessment year 2015.
\$15.00

Also, this is a copy
of the original 'NOI'.
The total submitted is
thus \$155.00

CLAIM # AMC-62870

John M. DiPpelel
P.O. BOX 504
Rimrock, Ariz. 86335

RECEIVED
BLM AZ STATE OFFICE

PHOENIX AZ 852

25 JUL 2014 PM 3 L



2014 JUL 28 PM 3:16

PHOENIX, ARIZONA

U.S. Dept of the Interior Bureau of Land Management
Arizona State office
One North Central Ave. 800
Phoenix, Arizona 85004-4427

850044427



United States Department of the Interior
Bureau of Land Management
 LANDS/RECREATION & PLANNING
 ONE N CENTRAL AVE
 PHOENIX, AZ 85004 -2203
 Phone: 602-417-9200



Receipt

No:

3087302

Transaction #: 3178659**Date of Transaction:** 07/29/2014

CUSTOMER:

JOHN M DIPPOLD
 PO BOX 504
 RIMROCK, AZ 86335-0504 US

LINE #	QTY	DESCRIPTION	REMARKS	UNIT PRICE	TOTAL
1	1.00	LOCATABLE MINERALS / MINING CLAIMS-NOT NEW-UNADJUD, ONE AUTH NO. ONLY / MINING CLAIM MONEY RECEIVED CASES: AMC62870/\$15.00	ADD'L MAINT FEE PYMNT (1) 2015	- n/a -	15.00
TOTAL:					\$15.00

PAYMENT INFORMATION

1	AMOUNT:	15.00	POSTMARKED:	07/25/2014
	TYPE:	CHECK	RECEIVED:	07/28/2014
	CHECK NO:	3507		
	NAME:	DIPPOLD, JOHN M PO BOX 504 RIMROCK AZ 86335-0504 US		

REMARKS

This receipt was generated by the automated BLM Collections and Billing System and is a paper representation of a portion of the official electronic record contained therein.

AMC62870

July 18, 2014

United States Dept. of the Interior
Bureau of Land Management
Arizona State Office
1 North Central Ave. STE. 300
Phoenix, Az. 85004-4427

682

Notice of intent to hold
Notice of rental fee payment

Enclosed is check # 3504 for \$140.00 to cover the rental fee for
Assessment year 2014-2015.

Assigned BLM serial # 62870
Name of Claim: Paint Rock Group
Mailing address: John M. Dippold
P.O. box 504
Rimrock, Az. 86335

Claim Located in section 26, Township 18 N. Range 3 E.

This document submitted by: John M. Dippold
State of Arizona, Yavapai County


Subscribed before me this 21st day of July, 2014

By Ajtata Lake
Notary Public

PHOENIX, ARIZONA

2014 JUL 22 P 3:00

RECEIVED
BLM AZ STATE OFFICE



3083342



John Dippold
P.O. Box 504
Rimrock, AZ 86335-0504

RECEIVED
BLM AZ STATE OFFICE

2014 JUL 22 P 2:42

RETURN RECEIPT
REQUESTED

CERTIFIED MAIL™



PHOENIX
AZ 852
21 JUL '14
PM 5L

7014 1200 0001 8257 6970



1022



85004

U.S. POSTAGE
PAID
COTTONWOOD, AZ
86326
JUL 21, '14
AMOUNT

\$6.49

00054208-14

United States Dept. of the Interior
Bureau of Land Management
Arizona State Office
1 North Central Ave. STE. 300
Phoenix, Az. 85004-4427

850044414



PLACE STICKER AT TOP OF ENVELOPE TO THE RIGHT
OF THE RETURN ADDRESS FOLD AT DOTTED LINE

United States Department of the Interior
Bureau of Land Management
LANDS/RECREATION & PLANNING
ONE N CENTRAL AVE
PHOENIX, AZ 85004 -2203
Phone: 602-417-9200



Receipt

No:

3083342

Transaction #: 3174640

Date of Transaction: 07/23/2014

CUSTOMER:

JOHN M DIPPOLD
PO BOX 504
RIMROCK, AZ 86335-0504 US

LINE #	QTY	DESCRIPTION	REMARKS	UNIT PRICE	TOTAL
1	1.00	LOCATABLE MINERALS / MINING CLAIMS- NOT NEW-UNADJUD, ONE AUTH NO. ONLY / MINING CLAIM MONEY RECEIVED CASES: AMC62870/\$140.00	MAINT 2015/1	- n/a -	140.00
TOTAL:					\$140.00

PAYMENT INFORMATION					
1	AMOUNT:	140.00		POSTMARKED:	07/21/2014
	TYPE:	CHECK		RECEIVED:	07/22/2014
	CHECK NO:	3504			
	NAME:	DIPPOLD, JOHN M PO BOX 504 RIMROCK AZ 86335-0504 US			

REMARKS

This receipt was generated by the automated BLM Collections and Billing System and is a paper representation of a portion of the official electronic record contained therein.

AME 62870

United States Dept. of the Interior
Bureau of Land Management
Arizona State Office
1.North Central Ave STE.300
Phoenix, Az. 85004-4427

July 31, 2013
19

Notice of intent to Hold
Notice of Rental Fee Payment

Enclosed is check # 3415 for \$140.00 to cover the rental
fee for assessment year 2013-2014.

Assigned BLM serial # 62870
Name of Claim : Paint Rock Group
Mailing address: John M. Dippold
P.O Box 504
Rimrock, Az. 86335

RECEIVED
BLM AZ STATE OFFICE
2013 JUL 23 PM 2:06
PHOENIX, ARIZONA

Claim located in Sec. 26 , Township 18 N. Range 3E.

This document submitted by : John M. Dippold
State of Arizona, Yavapai, County


Subscribed before me this 19 day of July, 2013.
By John M. Dippold

Nancy J. Skinner
Notary Public

NO. OF CLAIMS
AMOUNT
RECEIPT NO.
INIT.

1
\$140.00
2838599
ASO

** BLM-ASO**



J. M. Dippold
P.O. BOX 504
Rimrock, Az. 86335

CERTIFIED MAIL™



7012 1010 0001 2614 7571



1000

85004

U.S. POSTAGE
PAID
RIMROCK, AZ
86335
JUL 22, 13
AMOUNT

\$6.11
00091871-04

RECEIVED
BLM AZ STATE OFFICE

2013 JUL 23 AM 2:06

PHOENIX, ARIZONA

**RETURN RECEIPT
REQUESTED**

United States Dept. of the Interior
Bureau of Land Management
Arizona State Office
1 North Central Ave. STE. 300
Phoenix, Az. 85004-4427


8500484427



PLACE STICKER AT TOP OF ENVELOPE TO THE RIGHT
OF THE RETURN ADDRESS, FOLD AT DOTTED LINE

Jm Dippold
P.O. BOX 504
Rimrock, Az. 86335


CERTIFIED MAIL™



7012 1010 0001 2614 7571



1000



85004

U.S. POSTAGE
PAID
RIMROCK, AZ
86335
JUL 22, 13
AMOUNT

\$6.11
00091871-04

RECEIVED
BLM AZ
2013 JUL 23 PM 2:06
PHOENIX, ARIZONA

**RETURN RECEIPT
REQUESTED**

*United States Dept. of the Interior
Bureau of Land Management
Arizona State Office
1 North Central Ave. STE. 300
Phoenix, Az. 85004-4427*

85004\$4427



United States Department of the Interior
Bureau of Land Management
LANDS/RECREATION & PLANNING
ONE N CENTRAL AVE
PHOENIX, AZ 85004 -2203
Phone: 602-417-9200

Receipt

No: 2838599

Transaction #: 2924160	
Date of Transaction: 07/24/2013	
CUSTOMER:	
	JOHN M DIPPOLD PO BOX 504 RIMROCK, AZ 86335-0504 US

LINE #	QTY	DESCRIPTION	REMARKS	UNIT PRICE	TOTAL
1	1.00	LOCATABLE MINERALS / MINING CLAIMS- NOT NEW-UNADJUD, ONE AUTH NO. ONLY / MINING CLAIM MONEY RECEIVED CASES: AMC62870/\$140.00	MAINT FEE PYMNT (1) 2014	- n/a -	140.00
TOTAL:					\$140.00

PAYMENT INFORMATION			
1	AMOUNT:	140.00	POSTMARKED: 07/22/2013
	TYPE:	CHECK	RECEIVED: 07/23/2013
	CHECK NO:	3415	
	NAME:	DIPPOLD, JOHN M PO BOX 504 RIMROCK AZ 86335-0504 US	

REMARKS

This receipt was generated by the automated BLM Collections and Billing System and is a paper representation of a portion of the official electronic record contained therein.

Amc 62870

United States Dept. of the Interior July 31, 2012
Bureau of Land Management
Arizona State Office
1. North Central Ave STE. 300
Phoenix, Az. 85004-4427

Notice of intent to Hold
Notice of Rental Fee Payment

Enclosed is check # 3323 for \$140.00 to cover the rental
fee for assessment year 2012-2013.

Placer Claim
~~100 Acres~~
\$700


Assigned BLM serial # 62870
Name of Claim : Paint Rock Group
Mailing address: John M. Dippold
P.O Box 504
Rimrock, Az. 86335

Claim located in Sec. 26 , Township 18 N. Range 3E.

This document submitted by : John M. Dippold
State of Arizona, Yavapai, County

Subscribed before me this 31st day of July, 2012.
By John M. Dippold

Hope Smith
Notary Public



ENTERED IN COMPUTER

RS 8-14-12

~~100 acre claim~~

~~\$560 balance~~


claim amended to 40 acres
Add'l \$140 pd. AT

2621187

AUG 09 2012
Date stamp had to be
corrected by P. Brown
Claimant was mailed a copy
with the correct date. PB

John M. Dippold
P.O. BOX 504
Rimrock, Az. 86335


CERTIFIED MAIL™



7012 0470 0001 1843 8435



1000



85004

U.S. POSTAGE
PAID
COTTONWOOD, AZ
86326
JUL 31, 12
AMOUNT

\$5.75
00025584-14

RECEIVED
BLM AZ STATE OFFICE

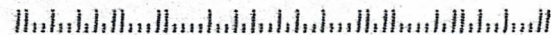
2012 JUL 32 P 3 19

PHOENIX ARIZONA

RETURN RECEIPT
REQUESTED

United States Dept. of The Interior
Bureau of Land Management
Arizona State Office
1 N. Central Ave. STE. 300
Phoenix, Az. 85004-4427

85004441629




John M. Dippold
P.O. BOX 504
Simrock, Az. 86335

CERTIFIED MAIL™



7012 0470 0001 1843 8435



U.S. POSTAGE
PAID
COTTONWOOD, AZ
86326
JUL 31, 12
AMOUNT

\$5.75
00025584-14

RECEIVED
BLM AZ STATE OFFICE
2012 JUL 31 P 3:19
ACCEPTE
PHOENIX, ARIZONA

RECEIPT
REQUESTED

PHOENIX, ARIZONA
2012 AUG -1 P 3:19
RECEIVED
BLM AZ STATE OFFICE

United States Dept. of The Interior
Bureau of Land Management
Arizona State Office
1 N. Central Ave. STE. 300
Phoenix, Az. 85004-4427

85004441629



RECEIVED
BLM AZ STATE OFFICE

2012 AUG -1 P 3:19


PHOENIX, ARIZONA

PLACE STICKER AT TOP OF ENVELOPE TO THE RIGHT
OF THE RETURN ADDRESS, FOLD AT DOTTED LINE

CERTIFIED MAIL™

John M. Dippold
P.O. BOX 504
Rimrock, Az. 86335

CERTIFIED MAIL™




7012 0470 0001 1843 8435



UNITED STATES
POSTAL SERVICE

1000



85004

U.S. POSTAGE
PAID
COTTONWOOD, AZ
86326
JUL 31, 12
AMOUNT

\$5.75

00025584-14

RECEIVED
BLM AZ STATE OFFICE
2012 JUL 31 P 3:19
ACCEPTE
PHOENIX ARIZONA

RECEIPT
REQUESTED

2012 AUG -1 P 3:19

RECEIVED
BLM AZ STATE OFFICE

United States Dept. of the Interior
Bureau of Land Management
Arizona State Office
1 N. Central Ave. STE 300
Phoenix, Az. 85004-4427

85004441629



COPY

United States Department of the Interior

Bureau of Land Management

LANDS/RECREATION & PLANNING

ONE N CENTRAL AVE

PHOENIX, AZ 85004 -2203

Phone: 602-417-9200

Receipt

No:

2621187

Transaction #: 2701540

Date of Transaction: 08/02/2012

CUSTOMER:

JOHN M DIPPOLD
PO BOX 504
RIMROCK, AZ 86335-0504 US

LINE #	QTY	DESCRIPTION	REMARKS	UNIT PRICE	TOTAL
1	1.00	LOCATABLE MINERALS / MINING CLAIMS-NOT NEW-UNADJUD, ONE AUTH NO. ONLY / MINING CLAIM MONEY RECEIVED CASES: AMC62870/\$140.00	MAINT 2013/1	- n/a -	140.00
TOTAL:					\$140.00

PAYMENT INFORMATION					
1	AMOUNT:	140.00		POSTMARKED:	07/31/2012
	TYPE:	CHECK		RECEIVED:	08/02/2012
	CHECK NO:	3323			
	NAME:	DIPPOLD, JOHN M PO BOX 504 RIMROCK AZ 86335-0504 US			

REMARKS

This receipt was generated by the automated BLM Collections and Billing System and is a paper representation of a portion of the official electronic record contained therein.

Am C 62870

United States Dept. of the Interior
Bureau of Land Management
Arizona State Office
1. North Central Ave. STE. 800
Phoenix, Az, 85004-4427

July 19, 2011

Notice of Intent to Hold
Notice of Rental Fee Payment

Enclosed is a check # 3219 for \$ 140.00 to cover the rental
fee for assessment year 2011-2012.

PHOENIX ARIZONA

2011 JUL 20 A 9:12

RECEIVED
BLM AZ STATE OFFICE

Assigned BLM serial #62870

Name of Claim : Paint Rock Group

Mailing address: John M. Dippold

P.O. Box 504

Rimrock. Az. 86335

Claim located in Sec. 26, Township 18N. Range 3E


This document submitted by : John M. Dippold
State of Arizona , Yavapai County

Subscribed before me this 16th day of July, 2011.
By John M. Dippold

William R. Trezise
Notary Public

NO. OF CLAIMS
AMOUNT
RECEIPT NO.
•INIT.

** BLM-ASO**



JUL 22 2011 *cm*

United States Department of the Interior
Bureau of Land Management
LANDS/RECREATION & PLANNING
ONE N CENTRAL AVE
PHOENIX, AZ 85004 -2203
Phone: 602-417-9200

Receipt

No:

2385625

Transaction #: 2460626

Date of Transaction: 07/20/2011

CUSTOMER:

JOHN M DIPPOLD
PO BOX 504
RIMROCK, AZ 86335-0504 US

LINE #	QTY	DESCRIPTION	REMARKS	UNIT PRICE	TOTAL
1	1.00	LOCATABLE MINERALS / MINING CLAIMS-NOT NEW-UNADJUD, ONE AUTH NO. ONLY / MINING CLAIM MONEY RECEIVED CASES: AMC62870/\$140.00	MAINT-1	- n/a -	140.00
TOTAL:					\$140.00

PAYMENT INFORMATION					
1	AMOUNT:	140.00		POSTMARKED:	07/18/2011
	TYPE:	CHECK		RECEIVED:	07/20/2011
	CHECK NO:	3219			
	NAME:	DIPPOLD, JOHN M PO BOX 504 RIMROCK AZ 86335-0504 US			

REMARKS

This receipt was generated by the automated BLM Collections and Billing System and is a paper representation of a portion of the official electronic record contained therein.

JOHN M. DIPPOLO
P.O. BOX 504
WILMINGTON, AZ 86335

RECEIVED
RETURN RECEIPT
REQUESTED
JUL 18 P 1:59
ARIZONA

CERTIFIED MAIL™



7010 3090 0000 9199 3721



1000

85004

U.S. POSTAGE
PAID
COTTONWOOD, AZ
86326
JUL 18, 11
AMOUNT

\$5.15

00025584-14



United States Dept. of the Interior
Bureau of Land Management
Arizona, State office
1 North Central Ave. STE. 800
Phoenix, Az. 85004-4427

8500434427



PLACE STICKER AT TOP OF ENVELOPE TO THE RIGHT
OF THE RETURN ADDRESS, FOLD AT DOTTED LINE

AMC62870

ENTERED INTO COMPUTER

AUG 09 2010

July 23, 2010

United States Dept. of the Interior
Bureau of Land Management
Arizona State Office
1.. North Central Ave. STE 800
Phoenix, Az. 85004-4427

Notice of intent to hold
Notice of rental fee payment

Enclosed is check# 3123 for\$ 140 to
cover the rental fee for year 2010-2011

Assigned BLM serial #62870

Name of claim: Paint Rock Group
Mailing address: John M. Dippold
PO Box 504

Rimrock, Az. 86335

Claim located in Sec.. 26 TNSP 18N Range 3E

RECEIVED
BLM AZ STATE OFFICE
2010 JUL 27 A 10:33
PHOENIX, ARIZONA


This document submitted by: John M Dippold
State of Arizona, Yavapai County

Subscribed before me this 23 day of July, 2010
By John M. Dippold

Teresa M. Vera
Notary Public

NO. OF CLAIMS 1
AMOUNT 140
RECEIPT NO. 2178367
INIT. LMC

** BLM-ASO **



United States Department of the Interior
Bureau of Land Management
LANDS/RECREATION & PLANNING
ONE N CENTRAL AVE
PHOENIX, AZ 85004 -2203
Phone:

Receipt

No:

2178367

Transaction #: 2247928

Date of Transaction: 07/27/2010

ENTERED INTO COMPUTER

CUSTOMER: JOHN M DIPPOLD
PO BOX 504
RIMROCK, AZ 86335-0504 US

AUG 09 2010

LINE #	QTY	DESCRIPTION	REMARKS	UNIT PRICE	TOTAL
1	1.00	LOCATABLE MINERALS / MINING CLAIMS-NOT NEW-UNADJUD, ONE AUTH NO. ONLY / MINING CLAIM MONEY RECEIVED CASES: AMC62870/\$140.00	MAINT 2011/1	- n/a -	140.00
TOTAL:					\$140.00

PAYMENT INFORMATION				
1	AMOUNT:	140.00	POSTMARKED:	07/23/2010
	TYPE:	CHECK	RECEIVED:	07/27/2010
	CHECK NO:	3123		
	NAME:	DIPPOLD, JOHN PO BOX 504 RIMROCK AZ 86335-0504 US		

REMARKS

This receipt was generated by the automated BLM Collections and Billing System and is a paper representation of a portion of the official electronic record contained therein.

AMC 62870

United States Dept. of the Interior
Bureau of Land Management
Arizona State Office
1. North Central Ave. STE. 800
Phoenix, Az, 85004-4427

July 30, 2009

Notice of Intent to Hold
Notice of Rental Fee Payment

RECEIVED
BLMAZ STATE OFFICE
2009 AUG - 3 A 8:34
PHOENIX, ARIZONA

Enclosed is a check # 3041 for \$140 to cover the rental
fee for assessment year . 2009-2010.

Assigned BLM serial #62870

Name of Claim : Paint Rock Group

Mailing address: John M. Dippold

P.O. Box 504

Rimrock. Az. 86335

Claim located in Sec. 26, Township 18N. Range 3E

This document submitted by : John M. Dippold
State of Arizona , Yavapai County

Subscribed before me this 30th day of July, 2009.
By John M Dippold



Danielle Lodmell
Notary Public

ENTERED INTO COMPUTER
8/20/09 DJJ

United States Department of the Interior
Bureau of Land Management
BUSINESS & SUPPORT SVCS DIV
ONE N CENTRAL AVE SUITE 800
PHOENIX, AZ 85004 -4427
Phone: (602) 417-9200

Receipt

No: 1971074

Transaction #: 2034946

Date of Transaction: 08/05/2009

CUSTOMER: JOHN M DIPPOLD
PO BOX 504
RIMROCK, AZ 86335-0504 US

LINE #	QTY	DESCRIPTION	REMARKS	UNIT PRICE	TOTAL
1	1.00	LOCATABLE MINERALS / MINING CLAIMS-NOT NEW-UNADJUD, ONE AUTH NO. ONLY / MINING CLAIM MONEY RECEIVED CASES: AMC62870/\$140.00	MAINT 2010	- n/a -	140.00
TOTAL:					\$140.00

PAYMENT INFORMATION					
1	AMOUNT:	140.00		POSTMARKED:	07/30/2009
	TYPE:	CHECK		RECEIVED:	08/03/2009
	CHECK NO:	3041			
	NAME:	DIPPOLD, JOHN M PO BOX 504 RIMROCK AZ 86335-0504 US			

REMARKS

This receipt was generated by the automated BLM Collections and Billing System and is a paper representation of a portion of the official electronic record contained therein.

AMC 62870

United States Dept. of the Interior
Bureau of Land Management
Arizona State Office
1. North Central Ave. STE. 800
Phoenix, Az, 85004-4427

July 19, 2008

Notice of Intent to Hold
Notice of Rental Fee Payment

2008 JUL 24 P 1:30
PHOENIX, ARIZONA

Enclosed is a check #2970 for \$ 125.00 to cover the rental
fee for assessment year 2008-2009.

Assigned BLM serial #62870

Name of Claim : Paint Rock Group

Mailing address: John M. Dippold

P.O. Box 504

Rimrock. Az. 86335

Claim located in Sec. 26, Township 18N. Range 3E

This document submitted by : John M. Dippold
State of Arizona , Yavapai County

Subscribed before me this 22nd day of July, 2008.

By John M. Dippold

Danielle Lodmell

Notary Public

ENTERED INTO COMPUTER

AUG 06 2008 PB



United States Department of the Interior

Bureau of Land Management
 BUSINESS & SUPPORT SVCS DIV
 ONE N CENTRAL AVE SUITE 800
 PHOENIX, AZ 85004 -4427
 Phone: (602) 417-9200

Receipt

No:

1748925

Transaction #: 1806118

Date of Transaction: 07/28/2008

ENTERED INTO COMPUTER

AUG 06 2008

Verified PB

CUSTOMER: JOHN M DIPPOLD
 BOX 504
 RIMROCK, AZ 86335

LINE #	QTY	DESCRIPTION	REMARKS	UNIT PRICE	TOTAL
1	1.00	LOCATABLE MINERALS / MINING CLAIMS-NOT NEW-UNADJUD, ONE AUTH NO. ONLY / MINING CLAIM MONEY RECEIVED (455) CASES: AMC62870/\$125.00	NOI	- n/a -	125.00
TOTAL:					\$125.00

PAYMENT INFORMATION

1	AMOUNT:	\$125.00	POSTMARKED:	7/22/08 0:00
	TYPE:	CHECK	RECEIVED:	07/24/2008
	CHECK NO:	2970		
	NAME:	DIPPOLD, JOHN M BOX 504 RIMROCK AZ 86335		

REMARKS

This receipt was generated by the automated BLM Collections and Billing System and is a paper representation of a portion of the official electronic record contained therein.

AMC 62870

UNITED STATES DEPT. OF THE INTERIOR
BUREAU OF LAND MANAGEMENT
ARIZONA STATE OFFICE
1. NORTH CENTRAL AVE. STE. 800
PHOENIX, AZ. 85004-4427

JULY 21, 2007

NOTICE OF INTENT TO HOLD
NOTICE OF RENTAL FEE PAYMENT

ENCLOSED IS CHECK #2918 FOR \$125.00 TO COVER THE
RENTAL FEE FOR ASSESSMENT YEAR 2007-2008

ASSIGNED BLM SERIAL# 62870
NAME OF CLAIM: PAINT ROCK GROUP
MAILING ADDRESS: JOHN M. DIPPOLD
P.O. BOX 504
RIMROCK, AZ. 86335
(CLAIM LOCATED IN SEC. 26, TOWNSHIP 18N. RANGE 3E)

THIS DOCUMENT SUBMITTED BY: John M. Dippold

STATE OF ARIZONA

COUNTY OF YAVAPAI

SUBSCRIBED BEFORE ME THIS 24th DAY OF July, 2007
BY John M. Dippold

PHOENIX, ARIZONA

Danielle Lodmell
NOTARY PUBLIC

2007 JUL 26 A 10: 26

RECEIVED
B.L.M. AZ STATE OFFICE



United States Department of the Interior

Bureau of Land Management
 BUSINESS & SUPPORT SVCS DIV
 ONE N CENTRAL AVE SUITE 800
 PHOENIX, AZ 85004 -4427
 Phone: (602) 417-9200

Receipt

No: 1531620

Transaction #: 1582560		ENTERED INTO COMPUTER
Date of Transaction: 07/26/2007		
CUSTOMER:	JOHN M DIPPOLD BOX 504 RIMROCK, AZ 86335	AUG 03 2007 <i>JB * Verified</i>

LINE #	QTY	DESCRIPTION	REMARKS	UNIT PRICE	TOTAL
1	1.00	LOCATABLE MINERALS / MINING CLAIMS-NOT NEW-UNADJUD, ONE AUTH NO. ONLY / MINING CLAIM MONEY RECEIVED (455) CASES: AMC62870/\$125.00	MAINT (1)	- n/a -	125.00
TOTAL:					\$125.00

PAYMENT INFORMATION			
1	AMOUNT:	\$125.00	POSTMARKED: 7/24/07 0:00
	TYPE:	CHECK	RECEIVED: 07/26/2007
	CHECK NO:	2918	
	NAME:	DIPPOLD, JOHN M BOX 504 RIMROCK AZ 86335	

REMARKS

This receipt was generated by the automated BLM Collections and Billing System and is a paper representation of a portion of the official electronic record contained therein.

AMC 62870

UNITED STATES DEPT. OF THE INTERIOR
BUREAU OF LAND MANAGEMENT
ARIZONA STATE OFFICE
1. NORTH CENTRAL AVE. STE. 800
PHOENIX, AZ. 85004-4427

JULY 21, 2006

NOTICE OF INTENT TO HOLD
NOTICE OF RENTAL FEE PAYMENT

ENCLOSED IS CHECK #2852 FOR \$125.00 TO COVER THE
RENTAL FEE FOR ASSESSMENT YEAR 2006-2007

ASSIGNED BLM SERIAL# 62870
NAME OF CLAIM: PAINT ROCK GROUP
MAILING ADDRESS: JOHN M. DIPPOLD
P.O. BOX 504

RIMROCK, AZ. 86335
(CLAIM LOCATED IN SEC. 26, TOWNSHIP 18N. RANGE 3E)

THIS DOCUMENT SUBMITTED BY: John M. Dippold

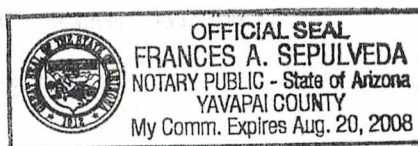
STATE OF ARIZONA

COUNTY OF YAVAPAI

SUBSCRIBED BEFORE ME THIS 25 DAY OF July, 2006

BY John M. Dippold

Frances A. Sepulveda
NOTARY PUBLIC



ENTERED IN COMPUTER

RE 7/31/06

United States Department of the Interior

Bureau of Land Management

BUSINESS & SUPPORT SVCS DIV

ONE N CENTRAL AVE

PHOENIX, AZ 85004 -2203

Phone: (602) 417-9200

Receipt

No:

1322614

Transaction #: 1367439

Date of Transaction: 07/27/2006

CUSTOMER: JOHN M DIPPOLD
BOX 504
RIMROCK, AZ 86335

LINE #	QTY	DESCRIPTION	REMARKS	UNIT PRICE	TOTAL
1	1.00	LOCATABLE MINERALS / MINING CLAIMS-NOT NEW-UNADJUD, ONE AUTH NO. ONLY / MINING CLAIM MONEY RECEIVED (455) CASES: AMC62870/\$125.00	MAINT 2007 (1)	- n/a -	125.00
TOTAL:					\$125.00

PAYMENT INFORMATION			
1	AMOUNT:	\$125.00	POSTMARKED: 07/25/2006
	TYPE:	CHECK	RECEIVED: 07/26/2006
	CHECK NO:	2852	
	NAME:	DIPPOLD, JOHN M BOX 504 RIMROCK AZ 86335	

REMARKS

This receipt was generated by the automated BLM Collections and Billing System and is a paper representation of a portion of the official electronic record contained therein.

AMC62870

**United States Department of the Interior
Bureau of Land Management**

BUSINESS & SUPPORT SVCS DIV
222 N CENTRAL AVE
PHOENIX, AZ 85004 -2203
Phone: (602) 417-9200

Receipt	
No:	1113810

Transaction #: 1152581	
Date of Transaction: 07/21/2005	
CUSTOMER:	JOHN M DIPPOLD BOX 504 RIMROCK,AZ 86335

LINE #	QTY	DESCRIPTION	REMARKS	UNIT PRICE	TOTAL
1	1.00	LOCATABLE MINERALS / MINING CLAIMS-NOT NEW-UNADJUD,ONE AUTH NO. ONLY / MINING CLAIM MONEY RECEIVED (455) CASES: AMC62870/\$100.00	MAIN 2006 (1)	- n/a -	100.00
TOTAL:					\$100.00

PAYMENT INFORMATION			
1	AMOUNT:	\$100.00	POSTMARKED: 07/19/2005
	TYPE:	CHECK	RECEIVED: 07/20/2005
	CHECK NO:	2831	
	NAME:	DIPPOLD, JOHN M BOX 504 RIMROCK AZ 86335	

REMARKS

This receipt was generated by the automated BLM Collections and Billing System and is a paper representation of a portion of the official electronic record contained therein.

ENTERED INTO COMPUTER
8/2/05 QRB

UNITED STATES DEPT. OF THE INTERIOR
BUREAU OF LAND MANAGEMENT
ARIZONA STATE OFFICE
222 NORTH CENTRAL AVE.
PHOENIX, AZ. 85004-2203

JULY 13, 2005

NOTICE OF INTENT TO HOLD
NOTICE OF RENTAL FEE PAYMENT

ENCLOSED IS CHECK #2831 FOR \$100.00 TO COVER THE
RENTAL FEE FOR ASSESSMENT YEAR 2005-2006

ASSIGNED BLM SERIAL# 62870
NAME OF CLAIM: PAINT ROCK GROUP
MAILING ADDRESS: JOHN M. DIPPOLD
P.O. BOX 504
RIMROCK, AZ. 86335
(CLAIM LOCATED IN SEC. 26, TOWNSHIP 18N. RANGE 3E)

THIS DOCUMENT SUBMITTED BY: John M. Dippold

STATE OF ARIZONA

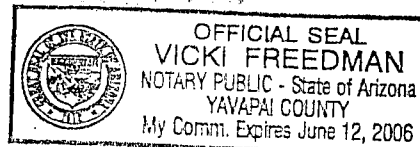
COUNTY OF YAVAPAI

SUBSCRIBED BEFORE ME THIS 13 DAY OF July, 2005

BY John M. Dippold

Vicki Freedman

NOTARY PUBLIC



ARIZONA
STATE OFFICE
PHOENIX, ARIZONA

2005 JUL 20 P 12:30

RECEIVED
BUREAU OF
LAND MANAGEMENT

**United States Department of the Interior
Bureau of Land Management**

BUSINESS & SUPPORT SVCS DIV

222 N CENTRAL AVE

PHOENIX, AZ 85004 -2203

Phone: (602) 417-9200

Receipt

No:

1117546

Transaction #: 1156377**Date of Transaction:** 07/27/2005**CUSTOMER:** JOHN M DIPPOLD
BOX 504
RIMROCK, AZ 86335

LINE #	QTY	DESCRIPTION	REMARKS	UNIT PRICE	TOTAL
1	1.00	LOCATABLE MINERALS / MINING CLAIMS-NOT NEW-UNADJUD, ONE AUTH NO. ONLY / MINING CLAIM MONEY RECEIVED (455) CASES: AMC62870/\$25.00	SUPPL PYMNT MAINT 2006-1	- n/a -	25.00
TOTAL:					\$25.00

PAYMENT INFORMATION				
1	AMOUNT:	\$25.00	POSTMARKED:	07/26/2005
	TYPE:	CHECK	RECEIVED:	07/27/2005
	CHECK NO:	2832		
	NAME:	DIPPOLD, JOHN M BOX 504 RIMROCK AZ 86335		

REMARKS

check only

This receipt was generated by the automated BLM Collections and Billing System and is a paper representation of a portion of the official electronic record contained therein.

ENTERED INTO COMPUTER

8/8/05 AUB

RECEIVED
BUREAU OF
LAND MANAGEMENT

AMC

2004 JUL 29 A 9:07

62870

ARIZONA
STATE OFFICE
PHOENIX, ARIZONA

UNITED STATES DEPT. OF THE INTERIOR
BUREAU OF LAND MANAGEMENT
ARIZONA STATE OFFICE
222 NORTH CENTRAL AVE.
PHOENIX, AZ. 85004-2203

JULY 23, 2004

NOTICE OF INTENT TO HOLD
NOTICE OF RENTAL FEE PAYMENT

ENCLOSED IS CHECK #1098 FOR \$125.00 TO COVER THE
RENTAL FEE FOR ASSESSMENT YEAR 2004-2005

ASSIGNED BLM SERIAL# 62870
NAME OF CLAIM: PAINT ROCK GROUP
MAILING ADDRESS: JOHN M. DIPPOLD
P.O. BOX 504
RIMROCK, AZ. 86335
(CLAIM LOCATED IN SEC. 26, TOWNSHIP 18N. RANGE 3E)

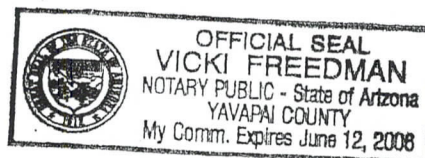
THIS DOCUMENT SUBMITTED BY: John M. Dippold

STATE OF ARIZONA

COUNTY OF YAVAPAI

SUBSCRIBED BEFORE ME THIS 27 DAY OF July, 2004

BY John Dippold
Vicki Freedman
NOTARY PUBLIC



Verify 10/07/04
ENTERED INTO COMPUTER *sc*

8/30/04 *ab*

United States Department of the Interior
Bureau of Land Management
BUSINESS & SUPPORT SVCS DIV
222 N CENTRAL AVE
PHOENIX, AZ 85004 -2203
Phone: (602) 417-9200

Receipt

No:

917810

Transaction #: 951809**Date of Transaction:** 07/29/2004

CUSTOMER: JOHN M DIPPOLD
BOX 504
RIMROCK, AZ 86335

LINE #	QTY	DESCRIPTION	REMARKS	UNIT PRICE	TOTAL
1	1.00	LOCATABLE MINERALS / MINING CLAIMS-NOT NEW-UNADJUD,ONE AUTH NO. ONLY / MINING CLAIM MONEY RECEIVED (455) CASES: AMC62870/\$125.00	MAINT 2005 - 1	- n/a -	125.00
TOTAL:					\$125.00

PAYMENT INFORMATION

1	AMOUNT:	\$125.00	POSTMARKED:	07/27/2004
	TYPE:	CHECK	RECEIVED:	07/29/2004
	CHECK NO:	1098		
	NAME:	DIPPOLD, SANDY BOX 504 RIMROCK AZ 86335		

REMARKS

This receipt was generated by the automated BLM Collections and Billing System and is a paper representation of a portion of the official electronic record contained therein.

LM
(1) 4/00

AMC 62870

UNITED STATES DEPT. OF THE INTERIOR
BUREAU OF LAND MANAGEMENT
ARIZONA STATE OFFICE
222 NORTH CENTRAL AVE.
PHOENIX AZ. 85004-2203

JUNE 24, 2003

ARIZONA
STATE OFFICE
PHOENIX, ARIZONA

2003 JUL - 3 A 10: 04

RECEIVED
BUREAU OF
LAND MANAGEMENT

NOTICE OF INTENT TO HOLD
NOTICE OF RENTAL PAYMENT

ENCLOSED IS CHECK # 2733 FOR \$100.00 DOLLARS TO COVER THE RENTAL FEE
FOR ASSESSMENT YEAR 2003-2004

ASSIGNED BLM SERIAL # 62870
NAME OF CLAIM: PAINT ROCK GROUP
MAILING ADDRESS: JOHN M. DIPPOLD
P.O. BOX 504 RIMROCK, AZ.
(CLAIM LOCATED IN SEC. 26, TOWNSHIP 18N. RANGE 3E)

This document Submitted by,

John M. Dippold

State of Arizona

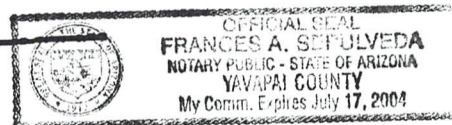
County of Yavapai

Subscribed before me this 1st day of July, 2003

by John M. Dippold

For
notice of intent to hold.

Frances A. Sepulveda
Notary Public



ENTERED IN COMPUTER

7/22/03 Mx

United States Department of the Interior
Bureau of Land Management
BUSINESS & SUPPORT SVCS DIV
222 N CENTRAL AVE
PHOENIX, AZ 85004 -2203
Phone: (602) 417-9200

Receipt

No:

706878

Transaction #: 735784

Date of Transaction: 07/03/2003

CUSTOMER: JOHN M DIPPOLD
BOX 504
RIMROCK, AZ 86335

LINE #	QTY	DESCRIPTION	REMARKS	UNIT PRICE	TOTAL
1	1.00	LOCATABLE MINERALS / MINING CLAIMS-NOT NEW-UNADJUD, ONE AUTH NO. ONLY / MINING CLAIM MONEY RECEIVED (455) CASES: AMC62870/\$100.00		- n/a -	100.00
TOTAL:					\$100.00

PAYMENT INFORMATION					
1	AMOUNT:	\$100.00	POSTMARKED:	07/01/2003	
	TYPE:	CHECK	RECEIVED:	07/03/2003	
	CHECK NO:	2733			
	NAME:	DIPPOLD, JOHN M BOX 504 RIMROCK AZ 86335			

REMARKS

MAIN 2004 (1)

This receipt was generated by the automated BLM Collections and Billing System and is a paper representation of a portion of the official electronic record contained therein.

LEAD FILE #'S

AMC 62870

AMC Number	Code	Amount
TOTAL:		\$

Date Entered: 9/23/02 md

Date Verified: _____

Sent to Accts: 4/23/02

Date Earned: _____

NOTES:

AMC 62870

UNITED STATES DEPARTMENT OF THE INTERIOR
BUREAU OF LAND MANAGEMENT
ARIZONA STATE OFFICE
222 NORTH CENTRAL AVE.
PHOENIX, ARIZONA 85004-2203

AUGUST 07, 2002

NOTICE OF INTENT TO HOLD
NOTICE OF RENTAL FEE PAYMENT

ENCLOSED IS CHECK # 2589 FOR \$100.00 DOLLARS TO COVER THE RENTAL FEE
FOR ASSESSMENT YEAR 2002-2003

ASSIGNED BLM SERIAL # 62870
NAME OF CLAIM: PAINT ROCK GROUP
MAILING ADDRESS: JOHN M. DIPPOLD AND
CHARLES E. DIPPOLD
P.O. BOX 504
RIMROCK, AZ. 86335

(CLAIM LOCATED IN SEC. 26, TOWNSHIP 18N. RANGE 3E)

RECEIVED
BUREAU OF
LAND MANAGEMENT
ARIZONA STATE OFFICE
PHOENIX, ARIZONA

2002 AUG -9 A 10:00

ENTERED IN COMPUTER

9/23/02 MJD

United States Department of the Interior
Bureau of Land Management
BUSINESS & SUPPORT SVCS DIV
222 N CENTRAL AVE
PHOENIX, AZ 85004 -2203
Phone: (602) 417-9200

Receipt

No:

536731

Transaction #: 561146

Date of Transaction: 08/09/2002

CUSTOMER: JOHN M DIPPOLD
BOX 504
RIMROCK, AZ 86335

LINE #	QTY	DESCRIPTION	REMARKS	UNIT PRICE	TOTAL
1	1.00	LOCATABLE MINERALS / MINING CLAIMS-NOT NEW-UNADJUD, ONE AUTH NO. ONLY / MINING CLAIM MONEY RECEIVED (455) CASES: AMC62870/\$100.00	MAINT 2003 (1)	- n/a -	100.00
TOTAL:					\$100.00

PAYMENT INFORMATION					
1	AMOUNT:	\$100.00		POSTMARKED:	08/08/2002
	TYPE:	CHECK		RECEIVED:	08/09/2002
	CHECK NO:	2589			
	NAME:	DIPPOLD, SANDY H BOX 504 RIMROCK AZ 86335			

REMARKS

This receipt was generated by the automated BLM Collections and Billing System and is a paper representation of a portion of the official electronic record contained therein.

Receipt No. 360440

LEAD FILE #'S

Trans No. 378979

AMC Number	Code	Amount
62870	482	100
TOTAL:	482	\$ 100

Date of Doc 8/20/01

Date of Rec't 8/20/01

Amount Rec'd \$ 100.00

Amount Earned \$100.00

480 POL
481 NOI
482 MAINT
396 TRANS
635 AMEND

AMC Number	Code	Amount
TOTAL:		\$

Date Entered: 10/23/01 ag

Date Verified: 10/23/01agj

Sent to Accts: _____

Date Earned: _____

NOTES:

JOHN M. DIPPOLD
P.O. Box 504
Rimrock Az. 86335
PH.# 520 567-4844 FAX# [SAME]

UNITED STATES DEPARTMENT OF THE INTERIOR
BUREAU OF LAND MANAGEMENT
ARIZONA STATE OFFICE
222 NORTH CENTRAL AVE.
PHOENIX, ARIZONA 85004-2203

AUGUST 16, 2001

NOTICE OF INTENT TO HOLD
NOTICE OF RENTAL FEE PAYMENT

ENCLOSED IS CHECK # 2429 FOR \$100.00 DOLLARS TO COVER THE RENTAL FEE
FOR ASSESSMENT YEAR 2001-2002.

ASSIGNED BLM SERIAL # 62870
NAME OF CLAIM: PAINT ROCK GROUP
MAILING ADDRESS: JOHN M. DIPPOLD AND
CHARLES E. DIPPOLD
P.O. BOX 504
RIMROCK, AZ. 86335

(CLAIM LOCATED IN SEC. 26, TOWNSHIP 18N. RANGE 3E)

ARIZONA
STATE OFFICE
PHOENIX, ARIZONA

2001 AUG 20 A 10:43

RECEIVED
BUREAU OF
LAND MANAGEMENT

United States Department of the Interior
Bureau of Land Management
BUSINESS & SUPPORT SVCS DIV
222 N CENTRAL AVE
PHOENIX, AZ 85004 -2203
Phone: (602) 417-9200

Receipt

No:

360440

Transaction #: 378979

Date of Transaction: 08/20/2001

CUSTOMER: JOHN M DIPPOLD
BOX 504
RIMROCK, AZ 86335

LINE #	QTY	COMMODITY / SUBJECT / ACTION / PRODUCT	REMARKS	UNIT PRICE	TOTAL
1	1.00	LOCATABLE MINERALS / MINING CLAIMS-NOT NEW-UNADJUD, ONE AUTH NO. ONLY / MINING CLAIM MONEY RECEIVED (455)	MAINT 2002 (1)	- n/a -	\$100.00
TOTAL:					\$100.00

PAYMENT INFORMATION

1	AMOUNT:	\$100.00	POSTMARKED:	08/17/2001
	TYPE:	CHECK	RECEIVED:	08/20/2001
	CHECK NO:	2429		
	NAME:	DIPPOLD, JOHN BOX 504 RIMROCK AZ 86335		

REMARKS

PHONE: SEE DOC

CASE SERIAL NUMBER INFORMATION

TRNS #	LINE #	CASES
378979	1	AMC62870/\$100.00

This receipt was generated by the automated BLM Collections and Billings System and is a paper representation of a portion of the official electronic record contained therein.

ENTERED INTO COMPUTER
10/23/01 *aj*

RECEIVED
BUREAU OF
LAND MANAGEMENT

AUG 14 11 25 AM '00

JOHN M. DIPPOLD
P.O. Box 504
Rimrock Az. 86335
PH.# 520 567-4844 FAX# [SAME]

ARIZONA
STATE OFFICE
PHOENIX, ARIZONA

UNITED STATES DEPARTMENT OF THE INTERIOR
BUREAU OF LAND MANAGEMENT
ARIZONA STATE OFFICE
222 NORTH CENTRAL AVE.
PHOENIX, ARIZONA 85004-2203

AUGUST 10, 2000

NOTICE OF INTENT TO HOLD
NOTICE OF RENTAL FEE PAYMENT

ENCLOSED IS CHECK # 2220 FOR \$100.00 DOLLARS TO COVER THE RENTAL FEE
FOR ASSESSMENT YEAR 2000-2001.

ASSIGNED BLM SERIAL # 62870
NAME OF CLAIM: PAINT ROCK GROUP
MAILING ADDRESS: JOHN M. DIPPOLD AND
CHARLES E. DIPPOLD
P.O. BOX 504
RIMROCK, AZ. 86335

(CLAIM LOCATED IN SEC. 26, TOWNSHIP 18N. RANGE 3E)

VERIFIED
[Signature]

AUG 21 2000

ENTERED IN COMPUTER
for 8-17-00

United States Department of the Interior
Bureau of Land Management
BUSINESS & SUPPORT SVCS DIV
222 N CENTRAL AVE
PHOENIX, AZ 85004 -2203
Phone: (602) 417-9200

Receipt

No:

167823

Transaction #: 180903

Date of Transaction: 08/14/2000

CUSTOMER: JOHN M DIPPOLD
BOX 504
RIMROCK, AZ 86335

LINE #	QTY	COMMODITY / SUBJECT / ACTION / PRODUCT	REMARKS	UNIT PRICE	TOTAL
1	1	LOCATABLE MINERALS / MINING CLAIMS-ACCOUNTS/UNADJUDICATED / MINING CLAIM MONEY RECEIVED (455)	MAINT 2001 (1)	- n/a -	\$100.00
TOTAL:					\$100.00

PAYMENT INFORMATION

1	AMOUNT:	\$100.00	POSTMARKED:	08/10/2000
	TYPE:	CHECK	RECEIVED:	08/14/2000
	CHECK NO:	2220		
	NAME:	DIPPOLD, JOHN M BOX 504 RIMROCK AZ 86335		

REMARKS

CASE SERIAL NUMBER INFORMATION

TRNS #	LINE #	CASES
180903	1	AMC62870

This receipt was generated by the automated BLM Collections and Billings System and is a paper representation of a portion of the official electronic record contained therein.

JOHN M. DIPPOLD
P.O. Box 504
Rimrock Az. 86335
PH.# 520 567-4844 FAX# [SAME]

62870

UNITED STATES DEPARTMENT OF THE INTERIOR
BUREAU OF LAND MANAGEMENT
ARIZONA STATE OFFICE
222 NORTH CENTRAL AVE.
PHOENIX, ARIZONA 85004-2208

AUGUST 7 , 1999

NOTICE OF INTENT TO HOLD
NOTICE OF RENTAL FEE PAYMENT

ENCLOSED IS CHECK # 2020 FOR \$100.00 DOLLARS TO COVER THE RENTAL FEE
FOR ASSESSMENT YEAR 1999-2000.

ASSIGNED BLM SERIAL # 62870
NAME OF CLAIM: PAINT ROCK GROUP
MAILING ADDRESS: JOHN M. DIPPOLD AND
CHARLES E. DIPPOLD
P.O.BOX 504
RIMROCK, AZ. 86335

(CLAIM LOCATED IN SEC. 26, TOWNSHIP 18N.RANGE 3E)

RECEIVED
BUREAU OF LAND MANAGEMENT
AUG 10 10 20 AM '99
PHOTO COPY

ENTERED INTO COMPUTER

SD 8/25/99

VERIFIED

TK 10-20-99

UNITED STATES
DEPARTMENT OF THE INTERIOR
BUREAU OF LAND MANAGEMENT

RECEIPT AND ACCOUNTING ADVICE

CD/AZ NO. 2296595
08/16/99

07

CLAIM MAINTENANCE FEE 2000

2 34 13

100.00

Subject:

Applicant:

JOHN M DIPPOLD ET UX
PO BOX 504
RIMROCK AZ 86335

CK 2020
367-4844

Remitter:

Assignor:

LEASE MANAGEMENT DATA				<input type="checkbox"/> NEW	<input type="checkbox"/> UPDATE	<input type="checkbox"/> PAYMENT						
ORIGINAL SERIAL NO.	ASG.	TYPE	ST.	CTY.	FUND SYMBOL				ACRES/UNITS	RATE		
AMC 62870												
AMOUNT	ANV. DATE	EXP. DATE	BILL CYC.	S/C	DISTRICT	NEXT BILL	MISC. DATA	U of M	ACTUAL UNITS			
ASSIGNMENT SERIAL NO.	ASG.	TYPE	ST.	CTY.	FUND SYMBOL				ACRES/UNITS	RATE		
AMOUNT	ANV. DATE	EXP. DATE	BILL CYC.	S/C	DISTRICT	NEXT BILL	MISC. DATA	U of M	ACTUAL UNITS			
APPLY REMITTANCE												
ACTION	FUND SYMBOL				CTY.	AMOUNT						
FILING FEE												
RENTAL												
UNEARNED												
REFUND												
TOTAL												
AMOUNT DUE												
<input type="checkbox"/> Lease in Escrow? <input type="checkbox"/> KGS? <input type="checkbox"/> Auto Escalates? <input type="checkbox"/> Auto Renew?						Remarks:					BY: DATE:	
Of Interest? Operating Rights? Operator Bond Filed?						FOR MMS USE ONLY						
						BILLEE				FOREST REFUGE		
						NUMBER						
						OCS SECTION						
						CODE						

02870

JOHN M. DIPPOLD
P.O. Box 504
Rimrock Az. 86335
520-567-4844

UNITED STATES DEPARTMENT OF THE INTERIOR
BUREAU OF LAND MANAGEMENT
ARIZONA STATE OFFICE
222 NORTH CENTRAL AVE.
PHOENIX, ARIZONA 85004-2208

AUGUST 12, 1998

NOTICE OF INTENT TO HOLD
NOTICE OF RENTAL FEE PAYMENT

ENCLOSED IS CHECK # 1839 FOR \$100.00 DOLLARS TO COVER THE RENTAL FEE
FOR ASSESSMENT YEAR 1998-1999.

ASSIGNED BLM SERIAL # 62870
NAME OF CLAIM: PAINT ROCK GROUP
MAILING ADDRESS: JOHN M. DIPPOLD AND
CHARLES E. DIPPOLD
P.O. BOX 504
RIMROCK, AZ. 86335

(CLAIM LOCATED IN SEC. 26, TOWNSHIP 18N. RANGE 3E)

VERIFIED ENTERED IN COMPUTER

AUG 26 1998

[Signature]



[Signature]

8/17/98

ARIZONA
STATE OFFICE
PHOENIX, ARIZONA


AUG 13 9 46 AM '98

RECEIVED
BUREAU OF
LAND MANAGEMENT



JOHN M. DIPPOLD
P. O. Box 504
Rimrock Az. 86335

**RETURN RECEIPT
REQUESTED**



Fold at line over top of envelope to the
right of the return address

CERTIFIED

P 870 401 044

MAIL

U.S. Dept. of the Interior
Arizona State Office
222 N. Central Ave.
Phoenix, AZ 85004-2203

AUG 13 9 45 AM '99

U.S. DEPT. OF THE INTERIOR
BUREAU OF LAND MANAGEMENT

57000 72203



UNITED STATES
DEPARTMENT OF THE INTERIOR
BUREAU OF LAND MANAGEMENT

RECEIPT AND ACCOUNTING ADVICE

NO. 2389327 04

TC/AZ

08/14/98

Subject: CLAIM MAINTENANCE FEE 1999

2 3 13

100.00

Applicant:

JOHN M DIPPOLD
BOX 504
RIMROCK AZ 86335

CK 1839

Remitter: 567-4844

Assignor:

LEASE MANAGEMENT DATA										<input type="checkbox"/> NEW	<input type="checkbox"/> UPDATE	<input type="checkbox"/> PAYMENT				
ORIGINAL SERIAL NO.		ASG.	TYPE		ST.	CTY.	FUND SYMBOL			ACRES/UNITS		RATE				
AMC 62870																
AMOUNT	ANV. DATE	EXP. DATE		BILL CYC.	S/C	DISTRICT	NEXT BILL	MISC. DATA	U of M		ACTUAL UNITS					
ASSIGNMENT SERIAL NO.		ASG.	TYPE		ST.	CTY.	FUND SYMBOL			ACRES/UNITS		RATE				
AMOUNT	ANV. DATE	EXP. DATE		BILL CYC.	S/C	DISTRICT	NEXT BILL	MISC. DATA	U of M		ACTUAL UNITS					
APPLY REMITTANCE																
ACTION	FUND SYMBOL		CTY.		AMOUNT		Remarks: BY: _____ DATE: _____									
FILING FEE																
RENTAL																
UNEARNED																
REFUND																
TOTAL																
AMOUNT DUE																
Lease in Escrow?													FOR MMS USE ONLY			
KGS?	Of Interest?		BILLEE				NUMBER		FOREST REFUGE							
Auto Escalates?	Operating Rights?		OCS SECTION													
Auto Renew?	Operator		CODE													
	Bond Filed?															

AMC 62870

ERS

U.S. Dept. of the Interior
Bureau of Land Management
Arizona State Office
222 N. Central Avenue
Phoenix, Az. 85004-2203

August 21, 1997

Notice of intent to hold

Notice of rental fee payment

Enclosed is check #1666 for \$100.00 dollars to cover
the rental fee for assessment year 1997-1998.

Assigned BLM Serial # 62870

Name of claim: Paint Rock Group

Mailing address: John M. Dippold and
Charles E. Dippold
P.O. Box 504
Rimrock, Az. 86335

(Claim located in Sec.26, Tnshp. 18N, Range 3E)

ENTERED IN COMPUTER

9-15-97 S

M

ARIZONA
STATE OFFICE
PHOENIX, ARIZONA

AUG 22 9 55 AM '97

RECEIVED
BUREAU OF
LAND MANAGEMENT

159M

UNITED STATES
DEPARTMENT OF THE INTERIOR
BUREAU OF LAND MANAGEMENT

RECEIPT AND ACCOUNTING ADVICE

NO. 2372481 04

SM/AZ

08/22/97

Subject: CLAIM MAINTENANCE FEE 1998 (1)

2 49 13

100.00

Applicant:

JOHN M. DIPPOLD
P. O. BOX 504
RIMROCK, AZ 86335

SAME - CK #1666

Remitter:

Assignor:

LEASE MANAGEMENT DATA				<input type="checkbox"/> NEW	<input type="checkbox"/> UPDATE	<input type="checkbox"/> PAYMENT			
ORIGINAL SERIAL NO.	ASG.	TYPE	ST.	CTY.	FUND SYMBOL			ACRES/UNITS	RATE
AMC 62870									
AMOUNT	ANV. DATE	EXP. DATE	BILL CYC.	S/C	DISTRICT	NEXT BILL	MISC. DATA	U of M	ACTUAL UNITS
ASSIGNMENT SERIAL NO.	ASG.	TYPE	ST.	CTY.	FUND SYMBOL			ACRES/UNITS	RATE
AMOUNT	ANV. DATE	EXP. DATE	BILL CYC.	S/C	DISTRICT	NEXT BILL	MISC. DATA	U of M	ACTUAL UNITS
APPLY REMITTANCE					Remarks:				
ACTION	FUND SYMBOL		CTY.	AMOUNT					
FILING FEE									
RENTAL									
UNEARNED									
REFUND									
TOTAL									
AMOUNT DUE									
<input type="checkbox"/> Lease in Escrow?					BY: DATE:				
<input type="checkbox"/> KGS?									
Of Interest?									
Auto Escalates?									
Auto Renew?									
Operator					FOR MMS USE ONLY				
Bond Filed?					BILLEE		FOREST REFUGE		
					NUMBER				
					OCS SECTION				
					CODE				

62870
Sr

U.S. Dept. of the Interior
Bureau of Land Management
Arizona State Office
P.O. Box 16563
Phoenix Ariz.. 85011

August 20, 1996

NOTICE OF INTENT TO HOLD

NOTICE OF RENTAL FEE PAYMENT

Enclosed is check # 1357 for \$100.00 dollars to cover
the rental fee for assessment year 1996-1997.

Assigned BLM Serial # 62870 ✓

Name of claim: Faint Rock Group

Mailing Address: John M. Dippold and
Charles E. Dippold
P.O. Box 504
Rimrock, AZ. 86335

ARIZONA
STATE OFFICE
PHOENIX, ARIZONA

AUG 22 9 56 AM '96

RECEIVED
BUREAU OF
LAND MANAGEMENT

9/26/96 Sr ERS
ENTERED IN COMPUTER

159M

UNITED STATES
DEPARTMENT OF THE INTERIOR
BUREAU OF LAND MANAGEMENT

RECEIPT AND ACCOUNTING ADVICE

NO. 2263325 04

TC/AZ

08/22/96

Subject:

CLAIM MAINTENANCE FEE 1997 - 1

2 36 13

100.00

Applicant:

JOHN DIPPOLD
SANDY DIPPOLD
BOX 504
RIMROCK AZ 86335

Remitter: SAME AS CK 1357
567-4844

Assignor:

LEASE MANAGEMENT DATA				<input type="checkbox"/> NEW	<input type="checkbox"/> UPDATE	<input type="checkbox"/> PAYMENT			
ORIGINAL SERIAL NO.	ASG.	TYPE	ST.	CTY.	FUND SYMBOL			ACRES/UNITS	RATE
AMC 62870									
AMOUNT	ANV. DATE	EXP. DATE	BILL CYC.	S/C	DISTRICT	NEXT BILL	MISC. DATA	U of M	ACTUAL UNITS
ASSIGNMENT SERIAL NO.	ASG.	TYPE	ST.	CTY.	FUND SYMBOL			ACRES/UNITS	RATE
AMOUNT	ANV. DATE	EXP. DATE	BILL CYC.	S/C	DISTRICT	NEXT BILL	MISC. DATA	U of M	ACTUAL UNITS
APPLY REMITTANCE					Remarks:				
ACTION	FUND SYMBOL		CTY.	AMOUNT	AMC 62870 SP				
FILING FEE									
RENTAL									
UNEARNED									
REFUND									
TOTAL									
AMOUNT DUE					BY: DATE:				
<input type="checkbox"/> Lease in Escrow?	Of Interest? Operating Rights? Operator Bond Filed?				FOR MMS USE ONLY				
<input type="checkbox"/> KGS?					BILLEE	FOREST REFUGE			
<input type="checkbox"/> Auto Escalates?					NUMBER				
<input type="checkbox"/> Auto Renew?					OCS SECTION				
		CODE							

UNITED STATES
DEPARTMENT OF THE INTERIOR
BUREAU OF LAND MANAGEMENT

RECEIPT AND ACCOUNTING ADVICE

NO. 2263325 04

TC/AZ

08/22/96

Subject:

CLAIM MAINTENANCE FEE 1997 - 1

2 36 13

100.00

Applicant:

JOHN DIPPOLD
SANDY DIPPOLD
BOX 504
RIMROCK AZ 86335

Remitter: SAME AS CK 1357
567-4844

Assignor:

LEASE MANAGEMENT DATA										<input type="checkbox"/> NEW	<input type="checkbox"/> UPDATE	<input type="checkbox"/> PAYMENT
ORIGINAL SERIAL NO.	ASG.	TYPE	ST.	CTY.	FUND SYMBOL				ACRES/UNITS	RATE		
AMC 62870												
AMOUNT	ANV. DATE	EXP. DATE	BILL CYC.	S/C	DISTRICT	NEXT BILL	MISC. DATA	U of M	ACTUAL UNITS			
ASSIGNMENT SERIAL NO.	ASG.	TYPE	ST.	CTY.	FUND SYMBOL				ACRES/UNITS	RATE		
AMOUNT	ANV. DATE	EXP. DATE	BILL CYC.	S/C	DISTRICT	NEXT BILL	MISC. DATA	U of M	ACTUAL UNITS			
APPLY REMITTANCE										Remarks: <i>SP</i>		
ACTION	FUND SYMBOL				CTY.	AMOUNT						
FILING FEE												
RENTAL												
UNEARNED												
REFUND												
TOTAL												
AMOUNT DUE										BY:	DATE:	
<input type="checkbox"/> Lease in Escrow? <input type="checkbox"/> KGS? <input type="checkbox"/> Auto Escalates? <input type="checkbox"/> Auto Renew?										FOR MMS USE ONLY		
Of Interest? Operating Rights? Operator Bond Filed?										BILLEE NUMBER	FOREST REFUGE	
										OCS SECTION CODE		

62870

U.S. Dept. of the Interior
Bureau of Land Management
Arizona State Office
P.O. Box 16563
Phoenix, AZ. 85011

August 20, 1995

NOTICE OF INTENT TO HOLD

NOTICE OF RENTAL FEE PAYMENT

Enclosed is check #1025 for \$100.00 dollars to cover
the rental fee for assessment year 1995-1996.

Assigned BLM Serial # 62870

Name of Claim: Paint Rock Group

Mailing address: John M. Dippold and
Charles E. Dippold
PO Box 504
Rimrock, AZ. 86335

SEP 06 1995

ENTERED IN COMPUTER

①

9:00 A.M.
PHOENIX, ARIZONA

AUG 22 '95

RECEIVED
BLM AZ STATE OFFICE

UNITED STATES
DEPARTMENT OF THE INTERIOR
BUREAU OF LAND MANAGEMENT

RECEIPT AND ACCOUNTING ADVICE

NO. **2147773** 04

WG/AZ

08/22/95

Subject: CLAIM MAINTENANCE FEE 1996

2 37 13

100.00

Applicant:

JOHN M DIPPOLD
PO BOX 504
RIMROCK AZ 86335

Remitter: SAME CK. # 1025

Assignor:

LEASE MANAGEMENT DATA ☐ NEW ☐ UPDATE ☐ PAYMENT

ORIGINAL SERIAL NO.	ASG.	TYPE	ST.	CTY.	FUND SYMBOL	ACRES/UNITS	RATE
AMC62870							

AMOUNT	ANV. DATE	EXP. DATE	BILL CYC.	S/C	DISTRICT	NEXT BILL	MISC. DATA	U of M	ACTUAL UNITS

ASSIGNMENT SERIAL NO.	ASG.	TYPE	ST.	CTY.	FUND SYMBOL	ACRES/UNITS	RATE

AMOUNT	ANV. DATE	EXP. DATE	BILL CYC.	S/C	DISTRICT	NEXT BILL	MISC. DATA	U of M	ACTUAL UNITS

APPLY REMITTANCE

ACTION	FUND SYMBOL	CTY.	AMOUNT
FILING FEE			
RENTAL			
UNEARNED			
REFUND			
TOTAL			
AMOUNT DUE			

Remarks:

AMC 62870

BY:

DATE:

- ☐ Lease in Escrow?
☐ KGS?
☐ Auto Escalates?
☐ Auto Renew?

Of Interest?
Operating Rights?
Operator
Bond Filed?

FOR MMS USE ONLY

BILLEE	FOREST REFUGE
NUMBER	
OCS SECTION	
CODE	

UNITED STATES
DEPARTMENT OF THE INTERIOR
BUREAU OF LAND MANAGEMENT

RECEIPT AND ACCOUNTING ADVICE

NO. 2147773 214

WG/AZ

08/22/95

Subject:

CLAIM MAINTENANCE FEE 1996

2 37 13

100.00

Applicant:

JOHN M DIPPOLD
PO BOX 504
RIMROCK AZ 86335

Remitter: SAME CK. # 1025

Assignor:

LEASE MANAGEMENT DATA														<input type="checkbox"/> NEW		<input type="checkbox"/> UPDATE		<input type="checkbox"/> PAYMENT					
ORIGINAL SERIAL NO.				ASG.		TYPE		ST.		CTY.		FUND SYMBOL				ACRES/UNITS		RATE					
AMC62870																							
AMOUNT		ANV. DATE		EXP. DATE		BILL CYC.		S/C		DISTRICT		NEXT BILL		MISC. DATA		U of M		ACTUAL UNITS					
ASSIGNMENT SERIAL NO.				ASG.		TYPE		ST.		CTY.		FUND SYMBOL				ACRES/UNITS		RATE					
AMOUNT		ANV. DATE		EXP. DATE		BILL CYC.		S/C		DISTRICT		NEXT BILL		MISC. DATA		U of M		ACTUAL UNITS					
APPLY REMITTANCE														<div style="border: 1px solid black; padding: 5px;"> Remarks: </div>									
ACTION		FUND SYMBOL				CTY.		AMOUNT															
FILING FEE																							
RENTAL																							
UNEARNED																							
REFUND																							
TOTAL																							
AMOUNT DUE																							
<div style="display: flex; justify-content: space-between;"> <div> <input type="checkbox"/> Lease in Escrow? <input type="checkbox"/> KGS? <input type="checkbox"/> Auto Escalates? <input type="checkbox"/> Auto Renew? </div> <div> Of Interest? Operating Rights? Operator Bond Filed? </div> </div>														<div style="border: 1px solid black; padding: 5px;"> FOR MMS USE ONLY </div> <div style="display: flex; justify-content: space-between;"> <div> BILLEE NUMBER OCS SECTION CODE </div> <div> FOREST REFUGE </div> </div>									

**\$100.00 MAINTENANCE FEE PAYMENT
FOR 1995 IN LIEU OF ASSESSMENT
DUE ON OR BEFORE AUGUST 31, 1994**

BUREAU OF LAND MANAGEMENT
ARIZONA STATE OFFICE
3707 N. 7TH STREET
PHOENIX, ARIZONA 85014 (OR)
P. O. BOX 16563, ZIP CODE 85011

AMC 62870 SR
COUNT: 1 \$ 100 ⁰⁰
FOR OFFICIAL USE ONLY

B L M SERIAL NUMBERS

NAMES OF CLAIMS/SITES

AMC	_____	THRU	AMC	_____	_____
AMC	_____	THRU	AMC	_____	_____
AMC	_____	THRU	AMC	_____	_____

(OR) IF NOT CONSECUTIVE NUMBERS, LIST SEPARATELY BELOW:

B L M SERIAL NUMBERS

NAMES OF CLAIMS/SITES

AMC	62870	✓	Paint Rock Group
AMC	_____		_____
AMC	_____		_____
AMC	_____		_____
AMC	_____		_____
AMC	_____		_____
AMC	_____		_____
AMC	_____		_____
AMC	_____		_____
AMC	_____		_____
AMC	_____		_____
AMC	_____		_____

RECEIVED
B.L.M. AZ STATE OFFICE
AUG 19 '94
9:00 A.M.
PHOENIX, ARIZONA

CLAIMANT'S NAME: John M. and Charles E. Dippold

ADDRESS: P.O. Box 504

CITY: Rimrock

STATE: Arizona

PHONE: (602) 567-4844 567-5484 ZIP: 86335

☐ CHECK HERE IF THIS IS A CHANGE OF ADDRESS.

TIME
STAMP

FOR OFFICIAL USE ONLY

ENTERED INTO COMPUTER: 9-2-94

DATE

SR INITIALS

e. Hah VERIFIED

UNITED STATES
DEPARTMENT OF THE INTERIOR
BUREAU OF LAND MANAGEMENT
RECEIPT AND ACCOUNTING ADVICE

NO. 2062254 04

WG/AZ 08/19/94
2 15 13
100.00

Subject: CLAIM MAINTENANCE FEE 1995 (1)

Applicant: JOHN M. DIPPOLD
BOX 504
RIMROCK AZ. 86335

Remitter: SAME CK. # 717

Assignor:

LEASE MANAGEMENT DATA										<input type="checkbox"/> NEW	<input type="checkbox"/> UPDATE	<input type="checkbox"/> PAYMENT
ORIGINAL SERIAL NO.		ASG.	TYPE	ST.	CTY.	FUND SYMBOL			ACRES/UNITS	RATE		
AMC 62870												
AMOUNT	ANV. DATE	EXP. DATE	BILL CYC.	S/C	DISTRICT	NEXT BILL	MISC. DATA	U of M	ACTUAL UNITS			
ASSIGNMENT SERIAL NO.		ASG.	TYPE	ST.	CTY.	FUND SYMBOL			ACRES/UNITS	RATE		
AMOUNT	ANV. DATE	EXP. DATE	BILL CYC.	S/C	DISTRICT	NEXT BILL	MISC. DATA	U of M	ACTUAL UNITS			

APPLY REMITTANCE			
ACTION	FUND SYMBOL	CTY.	AMOUNT
FILING FEE			
RENTAL			
UNEARNED			
REFUND			
TOTAL			
AMOUNT DUE			

Remarks:

AMC 62870

BY: DATE:

<input type="checkbox"/> Lease in Escrow?	<input type="checkbox"/> KGS? <input type="checkbox"/> Auto Escalates? <input type="checkbox"/> Auto Renew?	Of Interest? Operating Rights? Operator Bond Filed?	FOR MMS USE ONLY	
BILLEE			FOREST REFUGE	
NUMBER				
OCS SECTION				
CODE				

U.S. Dept. of the Interior
Bureau of Land Management
Arizona State Office
P.O. Box 16563
Phoenix, Az. 85011

August 19, 1994

NOTICE OF RENTAL FEE PAYMENT (MAINTENANCE FEE)

Enclosed is a check # 717 for \$100.00 dollars to cover
rental fee for assessment 1994-1995 year.

Assigned BLM serial # 62870

Name of claim : Paint Rock Group

Mailing address : John M. Dippold and
Charles E. Dippold
P.O.Box 504
Rimrock, AZ. 86335

RECEIVED
BLM, AZ STATE OFFICE

AUG 19 1994

9:00 A.M.
PHOENIX, ARIZONA

RUSH

62870

SR

STATE OF ARIZONA, }
County of _____ } ss.
Docket No. _____, Page _____

I hereby certify that the within instrument was filed and recorded

Fee No.: BK



INSTRUMENT # 9253833
OFFICIAL RECORDS OF
YAVAPAI COUNTY
LINDA S. WEEDON
REQUEST OF:

JOHN DIPPOLD

DATE: 12/11/92 TIME: 11:55

FEE: 5.00 SC: 4.00 PT: 1.00

BOOK 2568 PAGE 668 PAGES: 001

INDEXED &
MICROFILMED

When recorded mail to:

John M. Dippold
PO Box 504
Rimrock, Az. 86335

BK	1
MAP	1
PCL	1
\$	1

AFFIDAVIT OF PERFORMANCE OF ANNUAL WORK

State of Arizona

County of Yavapai

ss

CLAIM #AMC 62870

PHOENIX, ARIZONA
9:00 AM

Dec 11 '92

RECEIVED
RIMM STATE OFFICE

1. John M. Dippold and Charles E. Dippold

Name

PO Box 504

Address

Rimrock

Arizona

86335

City

State

Zip

being duly sworn according to law deposes and says that they are a citizen of the United States more than eighteen years of age and that all of the facts set forth in this affidavit are true and correct according to the best of their knowledge, information and belief.

2. That they are personally acquainted with the mining claim named Paint Rock Group situate in the Sugar Loaf Mining District, Yavapai County, Arizona, the location of which is recorded in the office of the County Recorder of that County in Book 1311, Page 846-847. Notice of location is posted in Section 26, Township 18N, Range 3E, G&SRB&M.

3. That between the dates of September 1, 1991 and August 31, 1992 at least One-hundred (\$ \$100.00) dollars worth of work and improvements were done and performed upon this claim not including location work.

4. The work and improvements were made by and at the expense of John M. Dippold and Charles E. Dippold, owners of the mine for the purpose of complying with the laws of the United States pertaining to assessments or annual work.

5. John M. Dippold, Charles E. Dippold and Milton W. Dippold were the names of the persons employed by the owner who labored to do the work and improvements.

6. The work and improvements done were road work, hauled in fill-dirt smoothed rough sections, filled in ruts and installed drainage curbs to prevent uncontrolled run-off. also removed flagstone.

Dated

Dec. 10, 1992

John M. Dippold / Charles E. Dippold
Signature

Subscribed to and sworn before me, a Notary Public, this 10 day of December 1992, by John M. Dippold & Charles E. Dippold

My Commission expires

My Commission Expires June 4, 1993

Dawn L. Moseley
Notary Public

BOOK 2568 PAGE 668

CASE FOLDER COPY


STATE OF ARIZONA, } ss. I hereby certify that the within
County of _____
In Docket No. **RUSH** Page _____

When recorded mail to:

John M. Dippold
P.O. Box 504
Rimrock, Az. 86335

INDEXED &
MICROFILMED

By _____ Deputy Recorder



INSTRUMENT # 9144587
OFFICIAL RECORDS OF
YAVAPAI COUNTY
PATSY C. JENNEY
REQUEST OF:

J M DIPPOLD
DATE: 11/20/91 TIME: 12:35
FEE: 5.00 SC: 4.00 PT: 1.00
BOOK 2420 PAGE 893 PAGES: 001

EX	FEE
MAP	34
PCL	35
	31
	15

AFFIDAVIT OF PERFORMANCE OF ANNUAL WORK

State of Arizona

County of Yavapai

ss

CLAIM #AMC 62870

9:00 A.M.
PHOENIX, ARIZONA

Dec 3 '91

RECEIVED
B.L.M. AZ STATE OFFICE

1. John M. Dippold and Charles E. Dippold
Name
PO Box 504
Address
Rimrock Arizona 86335
City State Zip

being duly sworn according to law deposes and says that they are a citizen of the United States more than eighteen years of age and that all of the facts set forth in this affidavit are true and correct according to the best of their knowledge, information and belief.

2. That they are personally acquainted with the mining claim named Paint Rock Group situate in the Sugar loaf Mining District, Yavapai County, Arizona, the location of which is recorded in the office of the County Recorder of that County in Book 1311, Page 846-847. Notice of location is posted in Section 26, Township 18N, Range 3E, G&SRB&M.
3. That between the dates of September 1, 1990 and August 31, 1991 at least One hundred (\$ 100.00) dollars worth of work and improvements were done and performed upon this claim not including location work.
4. The work and improvements were made by and at the expense of John M. Dippold and Charles E. Dippold, owners of the mine for the purpose of complying with the laws of the United States pertaining to assessments or annual work.
5. John M. Dippold, Charles E. Dippold and Milton W. Dippold were the names of the persons employed by the owner who labored to do the work and improvements.
6. The work and improvements done were road work, hauled in fill-dirt, smoothed rough sections and graded road to prevent uncontrolled run-off; Installed drainage bars, also removed flagstone.

Dated November 19, 1991

John M. Dippold / Charles E. Dippold
Signature

SEAL

Subscribed to and sworn before me, a Notary Public, this 19 day of November, 1991, by John M. Dippold & Charles E. Dippold

My Commission expires 1993

Dawn L. Murrach
Notary Public

BOOK 2420 PAGE 893

UNITED STATES
DEPARTMENT OF THE INTERIOR
BUREAU OF LAND MANAGEMENT

RECEIPT AND ACCOUNTING ADVICE

NO. 1667353
SM/AZ 12/03/91

Subject: AFFIDAVITS OF ASSESSMENT WORK (1) 2 27 12 5.00

Applicant: JOHN M. DIPPOLD, ET AL
P. O. BOX 504
RIMROCK, AZ 86335
Remitter: SAME - CK #1925 567-4844

Assignor:

LEASE MANAGEMENT DATA										<input type="checkbox"/> NEW	<input type="checkbox"/> UPDATE	<input type="checkbox"/> PAYMENT
ORIGINAL SERIAL NO.		ASG.	TYPE	ST.	CTY.	FUND SYMBOL			ACRES/UNITS		RATE	
AMC 62870												
AMOUNT	ANV. DATE	EXP. DATE	BILL CYC.	S/C	DISTRICT	NEXT BILL	MISC. DATA	U of M	ACTUAL UNITS			
ASSIGNMENT SERIAL NO.		ASG.	TYPE	ST.	CTY.	FUND SYMBOL			ACRES/UNITS		RATE	
AMOUNT	ANV. DATE	EXP. DATE	BILL CYC.	S/C	DISTRICT	NEXT BILL	MISC. DATA	U of M	ACTUAL UNITS			
APPLY REMITTANCE												
ACTION	FUND SYMBOL		CTY.	AMOUNT		Remarks: ack wry. BY: DATE:						
FILING FEE												
RENTAL												
UNEARNED												
REFUND												
TOTAL												
AMOUNT DUE												
<input type="checkbox"/> Lease in Escrow?						FOR MMS USE ONLY						
<input type="checkbox"/> KGS?						BILLEE		FOREST REFUGE				
<input type="checkbox"/> Auto Escalates?						NUMBER						
<input type="checkbox"/> Auto Renew?						OCS SECTION						
						CODE						

STATE OF ARIZONA,

County of _____

In Docket No. _____

When recorded mail to:

John M. Dippold
PO Box 504
Rimrock, Az. 86335

ss.

I hereby certify that the within instrument was filed and recorded

Fee No.:



INSTRUMENT # 9044368
OFFICIAL RECORDS OF
YAVAPAI COUNTY
PATSY C. JENNEY
REQUEST OF:

JOHN M DIPPOLD

DATE: 11/16/90 TIME: 11:20

FEE: 5.00 SC: 4.00 PT:

BOOK 2306 PAGE 668 PAGES: 001

Fee: \$

BK	FEE
	\$
MAP	\$4
PCL	\$5
	\$1
	\$14

AFFIDAVIT OF PERFORMANCE OF ANNUAL WORK

State of Arizona

County of Yavapai

ss.

CLAIM # AYC 62870

RECEIVED

B.L.M. AZ STATE OFFICE

DEC 0 8 1990

1. John M. Dippold and Charles E. Dippold

Name

PO Box 504

Address

Rimrock

Arizona

86335

City

State

Zip

being duly sworn according to law deposes and says that they are a citizen of the United States more than eighteen years of age and that all of the facts set forth in this affidavit are true and correct according to the best of their knowledge, information and belief.

2. That they are personally acquainted with the mining claim named Paint Rock Group situate in the Sugar loaf Mining District, Yavapai County, Arizona, the location of which is recorded in the office of

the County Recorder of that County in Book 1311, Page 846-847. Notice of location is posted in Section 26, Township 18N, Range 3E, G&SRB&M.

3. That between the dates of September 1, 1989 and August 31, 1990 at least One hundred (\$ 100.00) dollars worth of work and improvements were done and performed upon this claim not including location work.

4. The work and improvements were made by and at the expense of Joan M. Dippold And Charles E. Dippold, owners of the mine for the purpose of complying with the laws of the United States pertaining to assessments or annual work.

5. John M. Dippold, Charles E. Dippold and Milton W. Dippold were the names of the persons employed by the owner who labored to do the work and improvements.

6. The work and improvements done were road work, fixed washed-out sections by building retaining walls and raised edge of the road with dirt to prevent uncontrolled run-off. Hauled in dirt and rocks to fill-in ruts. Also removed flagstone.

Dated November 14, 1990

John M. Dippold Charles E. Dippold
Signature

SEAL

Subscribed to and sworn before me, a Notary Public, this 14 day of November, 1990, by JOHN M. DIPPOLD — CHARLES E. DIPPOLD

My Commission expires

My Commission Expires April 17, 1993

Notary Public

Fee paid

UNITED STATES
DEPARTMENT OF THE INTERIOR
BUREAU OF LAND MANAGEMENT

RECEIPT AND ACCOUNTING ADVICE

NO. 1663229 04

SM/AZ

12/06/90

OK

5.00

Subject: AFFIDAVITS OF ASSESSMENT WORK (1)

2 30 12

Applicant: JOHN M. DIPPOLD, ET AL
P. O. BOX 504
RIMROCK, AZ 86335

Remitter: SAME - CK #1475
567-4844

Assignor:

LEASE MANAGEMENT DATA									
<input type="checkbox"/> NEW <input type="checkbox"/> UPDATE <input type="checkbox"/> PAYMENT									
ORIGINAL SERIAL NO.	ASG.	TYPE	ST.	CTY.	FUND SYMBOL			ACRES/UNITS	RATE
AMC 62870									

AMOUNT	ANV. DATE	EXP. DATE	BILL CYC.	S/C	DISTRICT	NEXT BILL	MISC. DATA	U of M	ACTUAL UNITS

ASSIGNMENT SERIAL NO.	ASG.	TYPE	ST.	CTY.	FUND SYMBOL			ACRES/UNITS	RATE

AMOUNT	ANV. DATE	EXP. DATE	BILL CYC.	S/C	DISTRICT	NEXT BILL	MISC. DATA	U of M	ACTUAL UNITS

APPLY REMITTANCE			
ACTION	FUND SYMBOL	CTY.	AMOUNT
FILING FEE			
RENTAL			
UNEARNED			
REFUND			
TOTAL			
AMOUNT DUE			

Remarks:

ack. lmr

BY: _____ DATE: _____

☐ Lease in Escrow?
☐ KGS?
☐ Auto Escalates?
☐ Auto Renew?

Of Interest?
Operating Rights?
Operator
Bond Filed?

FOR MMS USE ONLY

BILLEE		FOREST REFUGE
NUMBER		
OCS SECTION		
CODE		

STATE OF ARIZONA,

County of _____

In Docket No. _____

ss.

I hereby certify that the within instrument was filed and recorded

Fee No.: _____

10



INSTRUMENT # 8941588
OFFICIAL RECORDS OF
YAVAPAI COUNTY
PATSY C. JENNEY
REQUEST OF:

- JOHN M DIPPOLD

DATE: 11/08/89 TIME: 11:00

FEE: 5.00

BOOK 2198 PAGE 491 PAGES: 001

INDEXED
MICROFILM

When recorded mail to:

John M. Dippold
PO Box 504
Rimrock, Az. 86735

AFFIDAVIT OF PERFORMANCE OF ANNUAL WORK

State of Arizona

County of _____

Yavapai

ss.

Claim # AMC 62870.



1. John M. Dippold and Charles E. Dippold

Name

PO Box 504

Address

Rimrock

Arizona

86335

City

State

Zip

being duly sworn according to law deposes and says that they are a citizen of the United States more than eighteen years of age and that all of the facts set forth in this affidavit are true and correct according to the best of their knowledge, information and belief.

2. That they are personally acquainted with the mining claim named Paint Rock Groupsituate in the Sugar loaf Mining District,Yavapai

County, Arizona, the location of which is recorded in the office of

the County Recorder of that County in Book 1311, Page 846-847. Notice oflocation is posted in Section 26, Township 18N, Range 3E, G&SRB&M.3. That between the dates of September 1, 1988 and August 31, 1989

at least One hundred (\$ 100.00)
dollars worth of work and improvements were done and performed upon this claim not including
location work.

4. The work and improvements were made by and at the expense of John M. Dippold

and Charles E. Dippold, owners of the mine for the
purpose of complying with the laws of the United States pertaining to assessments or annual work.

5. John M. Dippold, Charles E. Dippold, Sandy H. Dippoldand Milton W. Dippold

were the names of the persons employed by the owner who labored to do the work and improvements.

6. The work and improvements done were road work, fixed washed-out sections
by building retaining walls and raised edge of road with earth
to prevent uncontrolled run-off. Filled in rough sections and
improved the grade. Also removed flagstone.

Dated 11-3-89

SEAL

Subscribed to and sworn before me, a Notary Public, this _____ day of November,19 89, by JOHN M. DIPPOLD - CHARLES E. DIPPOLD

My Commission expires _____

My Commission Expires April 17, 1993

Notary Public

BOOK 2198 PAGE 491

UNITED STATES
DEPARTMENT OF THE INTERIOR
BUREAU OF LAND MANAGEMENT

RECEIPT AND ACCOUNTING ADVICE

NO. 1674226 02
dk
500

Subject: AFFIDAVIT OF LABOR (1)
Applicant: JOHN M. DIPPOLD, ET AL.,
P. O. BOX 504
RIMROCK, AZ 86335


SGM/AZ 12 1 89 0 10 12

Remitter: SAME - CK #1109
567-4844

Assignor:

LEASE MANAGEMENT DATA										<input type="checkbox"/> NEW	<input type="checkbox"/> UPDATE	<input type="checkbox"/> PAYMENT
ORIGINAL SERIAL NO.		ASG.	TYPE	ST.	CTY.	FUND SYMBOL			ACRES/UNITS	RATE		
AMC 62870												
AMOUNT	ANV. DATE	EXP. DATE	BILL CYC.	S/C	DISTRICT	NEXT BILL	MISC. DATA	U of M	ACTUAL UNITS			
ASSIGNMENT SERIAL NO.		ASG.	TYPE	ST.	CTY.	FUND SYMBOL			ACRES/UNITS	RATE		
AMOUNT	ANV. DATE	EXP. DATE	BILL CYC.	S/C	DISTRICT	NEXT BILL	MISC. DATA	U of M	ACTUAL UNITS			
APPLY REMITTANCE												
ACTION	FUND SYMBOL		CTY.	AMOUNT		Remarks: <i>Acknowledged Sgm</i> BY: _____ DATE: _____						
FILING FEE												
RENTAL												
UNEARNED												
REFUND												
TOTAL												
AMOUNT DUE												
<input type="checkbox"/> Lease in Escrow? <input type="checkbox"/> KGS? <input type="checkbox"/> Auto Escalates? <input type="checkbox"/> Auto Renew?						FOR MMS USE ONLY						
Of Interest? Operating Rights? Operator Bond Filed?						BILLEE		FOREST REFUGE				
						NUMBER						
						OCS SECTION						
						CODE						

STATE OF ARIZONA, } I hereby certify that the
County of Yavapai ss.
In Docket No. 62870 Page 413



INSTRUMENT # 8843830
OFFICIAL RECORDS OF
YAVAPAI COUNTY
PATSY C. JENNEY
REQUEST OF:

JOHN M. DIPPOLD
DATE: 11/29/88 TIME: 10:40
FEE: 5.00
BOOK 2100 PAGE 413 PAGES: 001

By _____ Deputy Recorder

When recorded mail to:

John M. Dippold
PO Box 504
Rimrock, Az. 86375

AFFIDAVIT OF PERFORMANCE OF ANNUAL WORK

State of Arizona

County of Yavapai

ss.

DEC 12 1988

CLAIM # AMC-62870

7:45 A.M.
PHOENIX, ARIZONA

\$	5	1	P	4	Co	5	St
Bk		Map		Pd			

1. John M. Dippold and Charles E. Dippold
Name

PO Box 504
Address

Rimrock
City

Arizona
State

86375
Zip

being duly sworn according to law deposes and says that they are a citizen of the United States more than eighteen years of age and that all of the facts set forth in this affidavit are true and correct according to the best of their knowledge, information and belief.

2. That they are personally acquainted with the mining claim named Paint Rock Group
situate in the Sugar loaf Mining District,

Yavapai County, Arizona, the location of which is recorded in the office of the County Recorder of that County in Book 1711, Page 846-847. Notice of location is posted in Section 26, Township 18N, Range 7E, G&SRB&M.

3. That between the dates of September 1, 1987 and August 31, 1988
at least One hundred (\$ 100.00)
dollars worth of work and improvements were done and performed upon this claim not including location work.

4. The work and improvements were made by and at the expense of John M. Dippold
and Charles E. Dippold, owners of the mine for the purpose of complying with the laws of the United States pertaining to assessments or annual work.

5. John M. Dippold, Charles E. Dippold, Sandy H. Dippold
and Milton W. Dippold
were the names of the persons employed by the owner who labored to do the work and improvements.

6. The work and improvements done were road work, fixed washed-out sections
by building retaining walls and raised edge of road with earth
to prevent uncontrolled run-off. Filled in rough sections
and improved the grade. Also removed flagstone.

Dated November 28, 1988

SEAL

John M. Dippold
John M. Dippold Charles E. Dippold
Signature

Subscribed to and sworn before me, a Notary Public, this 28th day of November,
19 88, by John M. Dippold and Charles E. Dippold

My Commission Expires 4/16/92
My Commission expires _____

Debbie Swapp
Notary Public

BOOK 2100 PAGE 413

John M. Dippold
PO Box 504
Rimrock, Az 86335

**RETURN RECEIPT
REQUESTED**

CERTIFIED

P 759 957 614

MAIL

U.S. Dept. of the Interior
Bureau Of Land Management
3707 W. 7th Street
PO Box 16563
Phoenix, Arizona 85011



STATE OF ARIZONA, } ss.
County of _____
In Docket No. _____

When recorded mail to:

J.M. Dippold
PO Box 504
Rimrock, Az. 86335



INSTRUMENT # 87-2039
OFFICIAL RECORDS OF
YAVAPAI COUNTY
PATSY C. JENNEY
REQUEST OF:

J.M. DIPPOLD
DATE: 10/22/87 TIME: 10:00
FEE: 5.00
BOOK 1984 PAGE 238 PAGES: 001

and recorded
_____ M.
he request of

62870
Fee No.: SR

County Recorder

Fee: \$

By INDEXED &
MICROFILMED

Deputy Recorder

5	1	P	4	C	1	3	5
Bk		Map					

AFFIDAVIT OF PERFORMANCE OF ANNUAL WORK

State of Arizona

County of Yavapai } ss.

RECEIVED

Claim # AMC-62870 B.L.M. AZ STATE OFFICE

NOV 05 1987

1. John M. Dippold and Charles E. Dippold

Name

7:45 A.M.

P.O. Box 504

PHOENIX, ARIZONA

Address

Rimrock

Arizona

86335

City

State

Zip

being duly sworn according to law deposes and says that they are a citizen of the United States more than eighteen years of age and that all of the facts set forth in this affidavit are true and correct according to the best of their knowledge, information and belief.

2. That they are personally acquainted with the mining claim named Paint Rock Group

situate in the Sugar Loaf Mining District,

Yavapai

County, Arizona, the location of which is recorded in the office of

the County Recorder of that County in Book 1311, Page 846-847. Notice of location is posted in Section 26, Township 18N, Range 3E, G&SRB&M.

3. That between the dates of September 1, 1986 and August 31, 1987

at least One Hundred (\$ 100.00) dollars worth of work and improvements were done and performed upon this claim not including location work.

4. The work and improvements were made by and at the expense of John M. Dippold

and Charles E. Dippold, owners of the mine for the purpose of complying with the laws of the United States pertaining to assessments or annual work.

5. Charles E. Dippold, John M. Dippold, Sandy H. Dippold

and Susan Dowling

were the names of the persons employed by the owner who labored to do the work and improvements.

6. The work and improvements done were road work, including controlling erosion and improving drainage, filling in rough sections.

Loads of dirt were hauled in for this purpose. Also removed flagstone.

Dated 10-16-87

Charles E. Dippold
John M. Dippold
Signature

SEAL

Subscribed to and sworn before me, a Notary Public, this 16th day of October, 1987, by Charles Dippold

BOOK 1984 PAGE 238

My Commission expires My Commission Expires Jan. 19, 1991

Hilde Ruppel
Notary Public

62870
cd



INSTRUMENT # 8642496
OFFICIAL RECORDS OF
YAVAPAI COUNTY
PATSY C. JENNEY
REQUEST OF:

STATE OF ARIZONA, } ss. I hereby certify that the within instru
County of _____ } 15
In Docket No. _____, Page _____ INDEXED
MICROFILMED

When recorded mail to:

John M. Dippold
PO Box 504
Rimrock, AZ. 86335

Witness my han

JOHN M DIPPOLD
DATE: 11/06/86 TIME: 11:00
FEE: 5.00
BOOK 1873 PAGE 549 PAGES: 001

County Recorder	Fee: \$	5	✓
Deputy Recorder	Cc	5	✓

AFFIDAVIT OF PERFORMANCE OF ANNUAL WORK

RECEIVED
B.L.M. AZ STATE OFFICE
DEC 9 - 1986
7:45 A.M.
PHOENIX, ARIZONA

State of Arizona } ss. CLAIM # AMC- 62870
County of Yavapai }

1. John M. Dippold and Charles E. Dippold
Name
PO Box 504
Address
Rimrock Arizona 86335
City State Zip

being duly sworn according to law deposes and says that they are a citizen of the United States more than eighteen years of age and that all of the facts set forth in this affidavit are true and correct according to the best of their knowledge, information and belief.

- That they are personally acquainted with the mining claim named Paint Rock Group situate in the Sugar Loaf Mining District, Yavapai County, Arizona, the location of which is recorded in the office of the County Recorder of that County in Book 1311, Page 846-847. Notice of location is posted in Section 26, Township 18N, Range 3E, G&SR&M.
- That between the dates of September 1, 1985 and August 31, 1986 at least One Hundred (\$ 100.00) dollars worth of work and improvements were done and performed upon this claim not including location work.
- The work and improvements were made by and at the expense of John M. Dippold and Charles E. Dippold, owners of the mine for the purpose of complying with the laws of the United States pertaining to assessments or annual work.
- John M. Dippold, Charles E. Dippold, Sandy H. Dippold and Susan Dowling were the names of the persons employed by the owner who labored to do the work and improvements.
- The work and improvements done were restoration of washed out sections of the road on and leading to the claim. Loads of dirt were hauled in for this purpose. Also removed flagstone.

Dated 10/2/86 John M. Dippold / Charles E. Dippold
Signature

Subscribed to and sworn before me, a Notary Public, this 2nd day of October, 1986, by John m. Dippold And Charles E. Dippold

My Commission expires 4-16-88 Debbie Swapp
Notary Public

John M. Dippold
PO Box 504
Rimrock, AZ. 86335

MAIL

P 060 216 200

CERTIFIED



Carl Schurz

Lillian M. Gilbreth

4c

USA

USA

1986

PM

Bernard Heva

USA

\$1

Reticulated Helmet

USA 22




Bureau of Land Management
Mining Claims Division
PO Box 16563
Phoenix, AZ. 85011

STATE OF ARIZONA, } I hereby certify that the within instrument was filed and recorded
 County of _____ } ss. _____, 19____, at _____ M.
 In Docket No. _____, Page _____

Fee No.:

When recorded mail to:

Below



INDEXED

MICROFILMED

Fee: \$

AFFIDAVIT OF PERFORMANCE OF ANNUAL WORK

RECEIVED

B.L.M. AZ STATE OFFICE

DEC 4 - 1985

State of Arizona

County of Yavapai

ss.

CLAIM NO. AMC- 62870

1. John M. Dippold and Charles E. Dippold

Name

P. O. Box 504

Address

RimrockArizona86335

City

State

Zip

being duly sworn according to law deposes and says that they are a citizen of the United States more than eighteen years of age and that all of the facts set forth in this affidavit are true and correct according to the best of their knowledge, information and belief.

2. That they are personally acquainted with the mining claim named Paint Rock Groupsituate in the Sugar Loaf Mining District,Yavapai County, Arizona, the location of which is recorded in the office of

the County Recorder of that County in Book 1311, Page 846-847. Notice of location is posted in Section 26, Township 18 N, Range 3 E, G&SRB&M.

3. That between the dates of September 1, 1984 and August 31, 1985

at least One Hundred (\$ 100.00) dollars worth of work and improvements were done and performed upon this claim not including location work.

4. The work and improvements were made by and at the expense of John M. Dippoldand Charles E. Dippold, owners of the mine for the

purpose of complying with the laws of the United States pertaining to assessments or annual work.

5. John M. Dippold, Sandy M. Dippold, Charles E. Dippold and SusanDowling

were the names of the persons employed by the owner who labored to do the work and improvements.

6. The work and improvements done were restoration of washed out sections ofthe road on and leading to the claim. Loads of dirt were hauled infor this purpose. Also rock removed and cleanup of work site.Dated 11/21/85

Charles E. Dippold / John M. Dippold
 Signature(s)

500* 1774 PAGE 606

Subscribed to and sworn before me, a Notary Public, this 21st day of November, 1986, by _____


My Commission Expires June 27 1988

My Commission expires _____

Linda Fournier
 Notary Public

STATE OF ARIZONA, } I hereby certify that the within instrument was filed and recorded
County of _____, ss. _____, 19____, at _____ M.
In Docket No. _____, Page _____

When recorded mail to:
John M. Dippold
P. O. Box 504
Rimrock, Arizona
86335



Instrument # **34561**
Recorded Official Records
of Yavapai County, Arizona.
OCT 2 '84 - 10 92 AM
at the request of John Dippold
PATSY C. JENNEY, County Recorder Pgs. 1
Deputy [Signature]

Fee No.:

INDEXED
MICROFILMED
Fee: \$ 5.18

AFFIDAVIT OF PERFORMANCE OF ANNUAL WORK

State of Arizona }
County of Yavapai }

CLAIM # AMC-62870

**RECEIVED
B.L.M. AZ STATE OFFICE
OCT 16 1984
07.45 A.M.
PHOENIX, ARIZONA**

- John M. Dippold and Charles E. Dippold
Name
P. O. Box 504
Address
Rimrock Arizona 86335
City State Zip
being duly sworn according to law deposes and says that they are a citizen of the United States more than eighteen years of age and that all of the facts set forth in this affidavit are true and correct according to the best of their knowledge, information and belief.
- That they are personally acquainted with the mining claim named Paint Rock Group situate in the Sugar Loaf Mining District, Yavapai County, Arizona, the location of which is recorded in the office of the County Recorder of that County in Book 1311, Page 846-847. Notice of location is posted in Section 26, Township 18 N, Range 3 E, G&SRB&M.
- That between the dates of September 1, 1983 A.D. and August 31, 1984 at least One Hundred (\$ 100.00) dollars worth of work and improvements were done and performed upon this claim not including location work.
- The work and improvements were made by and at the expense of John M. Dippold and Charles E. Dippold, owners of the mine for the purpose of complying with the laws of the United States pertaining to assessments or annual work.
- Charles E. Dippold, John M. Dippold and Sandy M. Dippold and Milton W. Dippold were the names of the persons employed by the owner who labored to do the work and improvements.
- The work and improvements done were doing road work, removing Flagstone and improving work site.

BOOK **1666** PAGE **534**

Dated 9/22/84 John M. Dippold / Charles E. Dippold
Signature

Subscribed to and sworn before me, a Notary Public, this 22 day of Sept, 1984, by John M. Dippold & Charles E. Dippold

My Commission expires March 23, 1985 Alphonse Habener
Notary Public

John M. Dippold
Box 504
Rimrock az. 86335

PO Box 16963
8504



Pearl Buck



CERTIFIED

P 736 428 951

MAIL


Bureau of Land Management
2400 Valley Bank Center
Phoenix, az- 85073

STATE OF ARIZONA, } ss. I hereby certify that the within instrument was filed and recorded
 County of _____, 19____, at _____ M.
 In Docket No. _____, Page _____, at the request of _____

Fee No.:

When recorded mail to:

John M. Dippold
 P. O. Box 504
 Rimrock, Arizona 86335



Instrument # 37048

Recorded Official Records
 of Yavapai County, Arizona.
 NOV 2 '83-10 00 AM

at the request of John M. Dippold
 PATSY C. JENNEY, County Recorder
 Deputy Parathy J. Clapper

INDEXED

MICROFILMED

AFFIDAVIT OF PERFORMANCE OF ANNUAL WORK

State of Arizona

County of Yavapai

ss

CLAIM # AMC - 62870

RECEIVED
B.L.M. AZ STATE OFFICE

NOV 18 1983

1. John M. Dippold and Charles E. Dippold

Name

P. O. Box 504

Address

Rimrock

Arizona

86335

City

State

Zip

being duly sworn according to law deposes and says that they are a citizen of the United States more than eighteen years of age and that all of the facts set forth in this affidavit are true and correct according to the best of their knowledge, information and belief.

2. That they are personally acquainted with the mining claim named Paint Rock Group
 situate in the Sugar Loaf Mining District,
Yavapai County, Arizona, the location of which is recorded in the office of

the County Recorder of that County in Book 1311, Page 846-847. Notice of
 location is posted in Section 26, Township 18 N, Range 3 E, G&SRB&M.

3. That between the dates of September 1, 1982 A.D. and August 31, 1983 A.D.
 at least One Hundred (\$ 100.00)
 dollars worth of work and improvements were done and performed upon this claim not including
 location work.

4. The work and improvements were made by and at the expense of John M. Dippold
and Charles E. Dippold, owners of the mine for the
 purpose of complying with the laws of the United States pertaining to assessments or annual work.

5. John M. Dippold, Sandy H. Dippold and Charles E. Dippold

were the names of the persons employed by the owner who labored to do the work and improvements.

6. The work and improvements done were Clearing work site, removing Flagstone,
and doing road work.

Dated October 31, 1983

Charles E. Dippold / John M. Dippold
 Signature

BOOK 1581 PAGE 720

Subscribed to and sworn before me, a Notary Public, this 31st day of October,
 19 83, by Charles E. Dippold & John M. Dippold

My Commission expires

OFFICIAL SEAL
 DONNA K. MOMEYER
 Notary Public - State of AZ
 YAVAPAI COUNTY
 My Comm. Expires Aug. 29, 1987

Donna K. Momeyer
 Notary Public

John M. Dippold
PO BOX 504
ROCK-AZ-86335

RETURN RECEIPT
REQUESTED

CERTIFIED

P 496 571 205

MAIL



U.S. Dept of the Interior
Bureau of Land Management
2400 Valley Bank Center
Phoenix, Az. 85073

Change of Address Notice

Former owner JOHN M. DIPPOLD

OLD ADDRESS; 447 E. PARK, AVE
ELMHURST ILL, 60126

NEW ADDRESS P.O. BOX 504

RIMROCK, AZ. 86335

I do hereby certify

the within instrument was filed and recorded at the request of

on

OCT 15 '82-10 15 AM

o'clock

book

1491

Official Records Page

Records of Yavapai County, Arizona. WITNESS my hand and official seal the day and year first above written.

INDEXED

MICROFILMED

PATSY C. JENNEY, County Recorder

Deputy

When recorded mail to: John M. Dippold

447 E. PARK AVE.

ELMHURST, ILL. 60126

WITNESS my hand and official seal.

By



Fee: \$

AFFIDAVIT OF PERFORMANCE OF ANNUAL WORK

State of ~~XXXXXX~~ Illinois

ss

County of DuPage

Claim #AMC-62870

RECEIVED 55
B.L.M. AZ STATE OFFICE

1. Charles E. Dippold and John M. Dippold

Name

447 E. Park Avenue

Address

Elmhurst

Illinois

60126

City

State

Zip

being duly sworn according to law deposes and says that they are a citizen of the United States more than eighteen years of age and that all of the facts set forth in this affidavit are true and correct according to the best of their knowledge, information and belief.

2. That they are personally acquainted with the mining claim named Paint Rock Groupsituate in the Sugar Loaf

Mining District,

Yavapai

County, Arizona, the location of which is recorded in the office of

the County Recorder of that County in Book 1311, Page 846-847. Notice of location is posted in Section 26, Township 18 N, Range 3 E, G&SRB&M.

3. That between the dates of September 1, 1981 A.D. and August 31, 1982 A.D.

at least One Hundred (\$ 100.00) dollars worth of work and improvements were done and performed upon this claim not including location work.

4. The work and improvements were made by and at the expense of Charles E. Dippold and John M. Dippold, owners of the mine for the purpose of complying with the laws of the United States pertaining to assessments or annual work.

5. Charles E. Dippold, John M. Dippold, Jane Moore, Laura Koonce and Rita Gehring were the names of the persons employed by the owner who labored to do the work and improvements.

6. The work and improvements done were removing Flagstone, doing road work, and improving work site.

Dated October 4, 1982

Charles E. Dippold / John M. Dippold
Signature

Subscribed to and sworn before me, a Notary Public, this 4TH day of OCTOBER19 82, by

SEAL

My Commission expires 8-10-86

[Signature]
Notary Public

JM Dippold
P.O. BOX 504
RIMROCK AZ. 86335



Bureau of Land Management
2400 Valley Bank Center
Phoenix, AZ 85073

CERTIFIED

P 220 359 552

MAIL

ARIZONA STATE OFFICE
BU. LAND MANAGEMENT

OCT 28 1981

7:45 A.M.
PHOENIX, ARIZONA

file 62870
447 E. Park Avenue
Elmhurst, Illinois
60126

October 26, 1981

Bureau of Land Management
2400 Valley Bank Ctr.
Phoenix, Arizona 85073

Gentlemen:

Re: Claim #AMC-62870

I am enclosing a copy of the Affidavit of Performance
of Annual Work, in accordance with the requirements.

Thank you very much.

Sincerely yours,

Charles E. Dippold

Charles E. Dippold

Enc.

I do hereby certify that the within instrument was filed and recorded at the request of

on AUG 21 '81-10 15 AM

o'clock

book

1404

Official Records Page

983

Records of Yavapai County, Arizona. WITNESS my hand and official seal the day and year first above written.

INDEXED

MICROFILMED

PATSY C. JENNEY, County Recorder

By

Witness my hand and official seal.

By

County Recorder

Deputy Recorder

ARIZONA STATE OFFICE
BU. LAND MANAGEMENT

OCT 28 1981

7:45 A.M.
PHOENIX, ARIZONA

Fee: \$

When recorded mail to:

John M. Dippold
447 E. Park Avenue
Elmhurst, Illinois
60126

AFFIDAVIT OF PERFORMANCE OF ANNUAL WORK

State of ~~ARIZONA~~ ILLINOISCounty of DuPage

} ss

CLAIM # AME62870

1. Charles E. Dippold & John M. Dippold

Name

447 E. Park Avenue

Address

ElmhurstIllinois60126

City

State

Zip

being duly sworn according to law deposes and says that they are a citizen of the United States more than eighteen years of age and that all of the facts set forth in this affidavit are true and correct according to the best of their knowledge, information and belief.

2. That they are personally acquainted with the mining claim named Paint Rock Groupsituate in the Sugar Loaf

Mining District,

Yavapai

County, Arizona, the location of which is recorded in the office of

the County Recorder of that County in Book 1311, Page 846-847. Notice of location is posted in Section 26, Township 18 N, Range 3 E, G&SRB&M.3. That between the dates of September 1, 1980 A.D. and August 31, 1981 A.D.at least One Hundred(\$ 100.00)

dollars worth of work and improvements were done and performed upon this claim not including location work.

4. The work and improvements were made by and at the expense of Charles E. Dippoldand John M. Dippold


owners of the mine for the purpose of complying with the laws of the United States pertaining to assessments or annual work.

5. Charles E. Dippold, John M. Dippold, M. W. Dippold, Jane Moore andDavid Moore

were the names of the persons employed by the owner who labored to do the work and improvements.

6. The work and improvements done were Removing Flagstone and building stone,doing road work and renovating premisesDated August 15, 1981John M. Dippold / Charles E. Dippold
SignatureSubscribed to and sworn before me, a Notary Public, this 21st day of August19 81, by John M. Dippold & Charles E. DippoldMy Commission expires December 15, 1984Ruth Kleinman
Notary PublicBOOK 1404 PAGE 983

Dippold
447 E. Park Avenue
Elmhurst, Illinois
60126



Bureau of Land Management
2400 Valley Bank Ctr.
Phoenix, Arizona 85073

110

89

78

62870

447 E. Park Avenue
Elmhurst, Illinois 60126
November 29, 1980

ARIZONA STATE OFFICE
BU. LAND MANAGEMENT

Bureau of Land Management
2400 Valley Bank Ct r
Phoenix, Arizona 85073

NOV 26 1980

7:45 A.M.
PHOENIX, ARIZONA

Re: BLM Claim #AMC - 62870

Gentlemen:

Enclosed is a copy of Assessment Work performed
on Claim #AMC - 62870 which was filed in Yavapai
County on September 2, 1980, in compliance with
the reminder received on November 23, 1980.

Thank you.

Sincerely yours,

John M. Dippold
John M. Dippold

Enc.

Ackn. 480-12-4-80-CD

John M. Dippold

on SEP 2 '80 9:30 AM

o'clock

Book 1321

Official Records Page

106

Records of Yavapai County, Arizona. WITNESS my hand and official seal the day and year first above written.

PATSY C. JENNEY, County Recorder

By

ARIZONA STATE OFFICE
DEPT. OF LAND MANAGEMENT

INDEXED

When recorded mail to:

John M. Dippold
447 E. Park Avenue
Elmhurst, Illinois
60126

By

ARIZONA

Deputy Recorder

NOV 26 1980

7:45 A.M.
PHOENIX, ARIZONA

3

AFFIDAVIT OF PERFORMANCE OF ANNUAL WORK

State of ~~XXXXXX~~ ILLINOIS

County of DuPage

ss

CLAIM # A-MC-62870

1. Charles E. Dippold and John M. Dippold

Name

447 E. Park Avenue

Address

Elmhurst

Illinois

60126

City

State

Zip

being duly sworn according to law deposes and says that they are a citizen of the United States more than eighteen years of age and that all of the facts set forth in this affidavit are true and correct according to the best of their knowledge, information and belief.

2. That they are personally acquainted with the mining claim named
- Paint Rock Group

situate in the Sugar Loaf

Mining District,

Yavapai

County, Arizona, the location of which is recorded in the office of

the County Recorder of that County in Book 1311, Page 846-847. Notice of location is posted in Section 26, Township 18 N, Range 3 E, G&SRB&M.

3. That between the dates of
- September 1, 1979 A.D.
- and
- August 31, 1980 A.D.

at least One hundred (\$ 100.00) dollars worth of work and improvements were done and performed upon this claim not including location work.

4. The work and improvements were made by and at the expense of
- Charles E. Dippold
- and
- John M. Dippold
- , owners of the mine for the purpose of complying with the laws of the United States pertaining to assessments or annual work.

- 5.
- John L. Walker, Charles E. Abel, Charles E. Dippold and John M. Dippold

were the names of the persons employed by the owner who labored to do the work and improvements.

6. The work and improvements done were
- Removing flagstone and building stone
- and
- doing road work.

Dated August 22, 1980

Charles E. Dippold John M. Dippold

Signature

Subscribed to and sworn before me, a Notary Public, this 22 day of August19 80, byMy Commission expires 9-14-81

BOOK 1321 PAGE 106

Notary Public:

SEP 13 1979

10:00 A.M.
PHOENIX, ARIZONA

A MC 62870

State of Maryland
County of Frederick) ss.

Charles E. Abel, being duly sworn, deposes and says that he is a citizen of the United States and more than twenty-one years of age, and resides at Damascus in Montgomery County, State of Maryland, and is personally acquainted with the Mining claim known as Paint Rock Group

mining claim, situate in Sugar Loaf Mining District, County of Yavapai State of Arizona, the location notice of which is (or are) recorded in the office of the County Recorder of said County, in Book 1212 of Record of Mines, at page 322; that between the 1st day of Sept A.D. 1978, and the 31st day of August A.D. 1979, at least one hundred dollars worth of work and improvements were done and performed upon said claim, not including the location of work of said claim. Such work and improvements were made by and at the expense of Charles E. Abel

owner of said claim, for the purpose of complying with the laws of the United States pertaining to assessment of annual work, and John L. Walker

were the men employed by said owner and who labored upon said claim, did said work and improvements, the same being as follows, to-wit:

Removing flagstone and building stone and doing road work

Charles E. Abel

Subscribed and sworn to before me this 7th day of September A.D. 1979

Carolyn R. Fuller

My commission expires

7-1-82

NOTICE!!

These documents have been scanned!

Do not place un-scanned documents beneath this notice!

Do not remove this notice from this file!

GPO Jacket No. 560-102
Print Order 61549
Rise Business Services, LLC
Job=AZ15 9/17/2019



Box Number= AZ15253



Claim Begin-End: AMC062870-AMC062870

5 Miscellaneous



AZ15253-5

AMC062735-AMC062882

Authorized Date05/09/2013

Instructions to AccountsAZ BLM REFUND DECONCINI MCDONALD YETWIN AND LACY PC
FOR 2013 ADDITIONAL MAINTENANCE FEE AND AMENDMENT
FEE NOT NECESSARY FOR AMC62870 RECEIPT #2697888 AT

Login ID2393

Entry Date05/09/2013


Total Amount\$150.00

Upon recording, return to:

Marian C. LaLonde
DeConcini McDonald Yetwin & Lacy, P.C.
2525 E. Broadway Blvd., #200
Tucson, AZ 85716

AMENDED LOCATION NOTICE FOR PLACER MINING
CLAIM (AMC 62870)

NOTICE IS HEREBY GIVEN that the Paint Rock Group placer mining claim has been amended by John M. Dippold and Charles E. Dippold, whose current mailing address is P.O. Box 504, Rimrock, AZ 86335. The general course of this claim is Southeast to Northwest and it is situated in Yavapai County, Arizona.



This claim is approximately 1,866.50 feet in length and 933.50 feet in width comprising 40 acres more or less. This claim runs from the southeast corner from which this location notice is posted, approximately 933.50 feet in a northeasterly direction to the northeast corner of said claim; thence approximately 1,866.50 feet in a northwesterly direction to the northwest corner of said claim; thence approximately 933.50 feet in a southwesterly direction to the southwest corner of said claim; thence approximately 1,866.50 feet in a southeasterly direction to the southeast corner of said claim. This claim is marked by four monuments, one at each corner of the claim.

The location monument on which this notice is posted is within the Southwest Quarter of the Southwest Quarter of Section 26, Township 18 North, Range 3 East, G&SR Mer., Yavapai County, Arizona.

The purpose of this amended location notice is to correct errors or omissions in the original location or notice therefore, recorded on April 10, 1947, in Book 150 of Mines, at Page 449, Yavapai County Recorder's Office, and is made without waiving any rights acquired under and by virtue of the original location.

DATED AND POSTED on the ground this 5TH day of November, 2012.

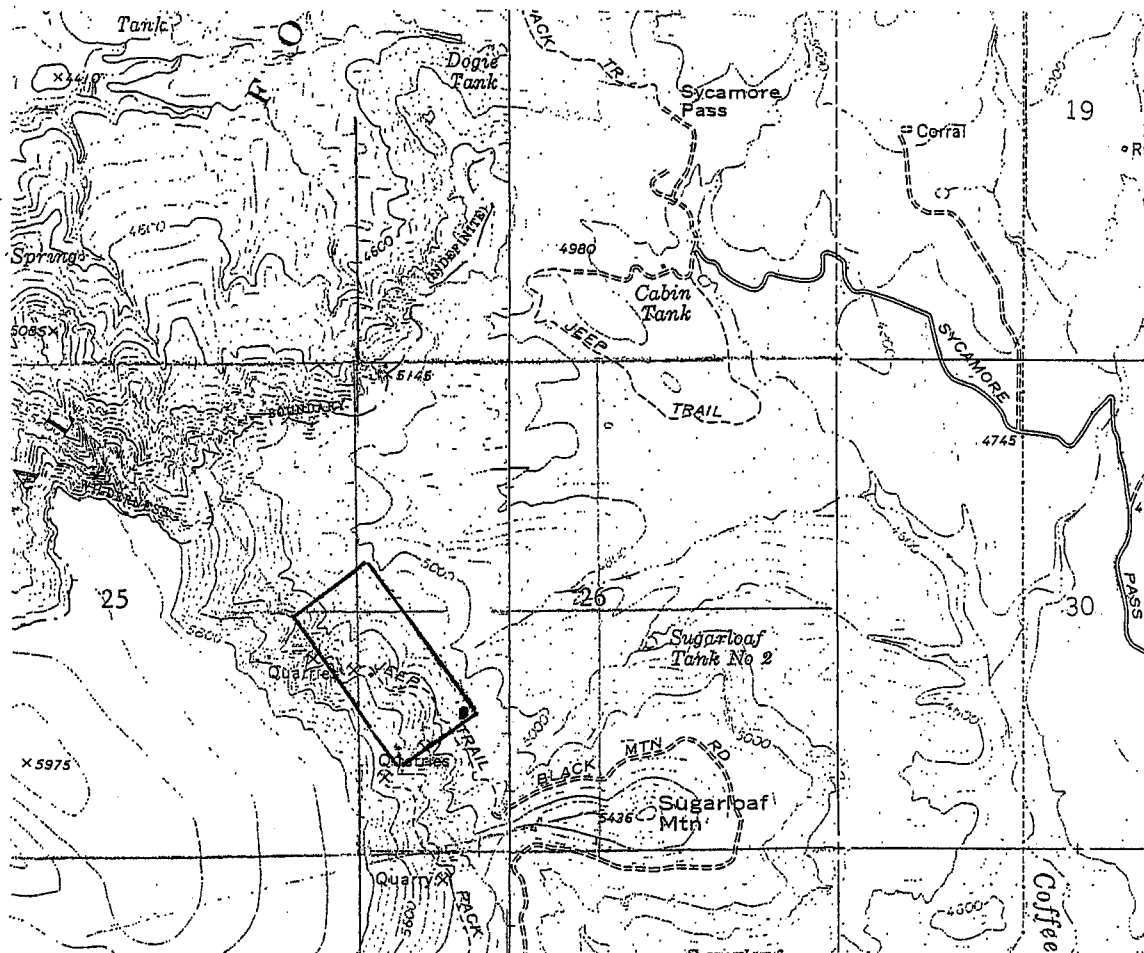
LOCATOR: John M. Dippold and Charles E. Dippold

By: John M. Dippold
John M. Dippold

By: Charles E. Dippold
Charles E. Dippold

RECEIVED
PLM AT REC'D OFFICE
2012 NOV 28 P 1:32
PHOENIX, ARIZONA

ENTERED INTO COMPUTER
~~2/2/13 AT~~
Claim is 20 acres
Not processed
No amendment required



1. The above map depicts the Paint Rock Group placer mining claim, which is situated in the West Half of the Southwest Quarter, and the Southwest Quarter of the Northwest Quarter of Section 26, and the Southeast Quarter of the Northeast Quarter, and the Northeast Quarter of the Southeast Quarter of Section 25, Township 18 North, Range 3 East, G&SR Mer., Yavapai County, Arizona.

2. The type of corner and location monuments used are as follows:

Stone monuments

3. The bearings and distances in degrees and feet between claim corners are as depicted on the map.

RECEIVED
MAY 28 2012
PHOENIX, ARIZONA
2012 NOV 28 P 1:32

Upon recording, return to:

Marian C. LaLonde
DeConcini McDonald Yetwin & Lacy, P.C.
2525 E. Broadway Blvd., #200
Tucson, AZ 85716

AMENDED LOCATION NOTICE FOR PLACER MINING
CLAIM (AMC 62870)

NOTICE IS HEREBY GIVEN that the Paint Rock Group placer mining claim has been amended by John M. Dippold and Charles E. Dippold, whose current mailing address is P.O. Box 504, Rimrock, AZ 86335. The general course of this claim is Southeast to Northwest and it is situated in Yavapai County, Arizona.

This claim is approximately 1,866.50 feet in length and 933.50 feet in width comprising 40 acres more or less. This claim runs from the southeast corner from which this location notice is posted, approximately 933.50 feet in a northeasterly direction to the northeast corner of said claim; thence approximately 1,866.50 feet in a northwesterly direction to the northwest corner of said claim; thence approximately 933.50 feet in a southwesterly direction to the southwest corner of said claim; thence approximately 1,866.50 feet in a southeasterly direction to the southeast corner of said claim. This claim is marked by four monuments, one at each corner of the claim.

The location monument on which this notice is posted is within the Southwest Quarter of the Southwest Quarter of Section 26, Township 18 North, Range 3 East, G&SR Mer., Yavapai County, Arizona.

The purpose of this amended location notice is to correct errors or omissions in the original location or notice therefore, recorded on April 10, 1947, in Book 150 of Mines, at Page 449, Yavapai County Recorder's Office, and is made without waiving any rights acquired under and by virtue of the original location.

DATED AND POSTED on the ground this 5TH day of November, 2012.

LOCATOR: John M. Dippold and Charles E. Dippold

By: John M. Dippold
John M. Dippold

By: Charles E. Dippold
Charles E. Dippold

RECEIVED
NOV 28 1:32
PHOENIX, ARIZONA

cannot increase
acres in claim

~~2/2/13 AT~~
Not processed

United States Department of the Interior
Bureau of Land Management
 LANDS/RECREATION & PLANNING
 ONE N CENTRAL AVE
 PHOENIX, AZ 85004 -2203
 Phone: 602-417-9200

Receipt

No: 2697888

Transaction #: 2779736

Date of Transaction: 11/29/2012

CUSTOMER:

DECONCINI MCDONALD YETWIN & LACY
 2525 E BROADWAY BLVD STE 200
 TUCSON, AZ 85716-5300 US

LINE #	QTY	DESCRIPTION	REMARKS	UNIT PRICE	TOTAL
1	1.00	LOCATABLE MINERALS / MINING CLAIMS-NOT NEW-UNADJUD, ONE AUTH NO. ONLY / MINING CLAIM MONEY RECEIVED CASES: AMC62870/\$140.00	ADDITIONAL MONIES FOR MAINT FEE PYMNT 2013	- n/a -	140.00
2	1.00	LOCATABLE MINERALS / MINING CLAIMS-NOT NEW-UNADJUD, ONE AUTH NO. ONLY / MINING CLAIM MONEY RECEIVED CASES: AMC62870/\$10.00	AMENDMENT - 1	- n/a -	10.00
TOTAL:					\$150.00

PAYMENT INFORMATION

1	AMOUNT:	150.00	POSTMARKED:	11/27/2012
	TYPE:	CHECK	RECEIVED:	11/28/2012
	CHECK NO:	048177		
	NAME:	DECONCINI MCDONALD YETWIN AND LACY PC 2525 E BROADWAY BLVD STE 200 TUCSON AZ 85716-5300 US		

REMARKS

This receipt was generated by the automated BLM Collections and Billing System and is a paper representation of a portion of the official electronic record contained therein.

Amendment filed directly on top of location notice.
Dec 21/2012

*Amendment not required
 claim is 20 acres 5/9/13
 \$150 refunded AT*

DECONCINI McDONALD YETWIN & LALLY

A PROFESSIONAL CORPORATION

ATTORNEYS AT LAW

2525 EAST BROADWAY BOULEVARD • SUITE 200 • TUCSON, ARIZONA 85716-5300
(520) 322-5000 • (520) 322-5585 (Fax)

EVO DeCONCINI (1901-1986)
JOHN R. McDONALD (1933-2012)

DENISE M. BANTON	JAMES A. JUTRY
JOHN C. E. BARRETT	KRISTEN B. KLOTZ
KRISTA W. BASHA	JOHN C. LACY
ALICE W. CALLISON	MARIAN C. LALONDE
MICHAEL A. CORDIER	MARK D. LAMMERS
BARRY M. COREY	MATTHEW J. MANSFIELD
DENNIS DeCONCINI	JARED G. PARKER
ROBIN DUGAS	ALYCE L. PENNINGTON
ANDREW Y. ERWIN	JOHN C. RICHARDSON
SHELTON L. FREEMAN	IRA M. SCHWARTZ
HEATHER K. GAINES	LISA ANNE SMITH
PETER B. GOLDMAN	SPENCER A. SMITH
NATHAN B. HANNAH	SESALY O. STAMPS
IVA S. HIRSCH	GARY F. URMAN
LAWRENCE D. HIRSCH	MICHAEL R. URMAN
L. EDWARD HUMPHREY	RICHARD M. YETWIN

7310 NORTH 16TH STREET, SUITE 330
PHOENIX, ARIZONA 85020
(602) 282-0500
FAX: (602) 282-0520

19 WEST BIRCH AVENUE
FLAGSTAFF, ARIZONA 86001
(928) 214-0466
FAX: (928) 214-6212

6909 EAST MAIN STREET
SCOTTSDALE, ARIZONA 85251
(480) 398-3100
FAX: (480) 398-3101

November 27, 2012

BARRON & ASSOCIATES, P.C. - OF COUNSEL
JOHN H. BARRON, III

www.deconcinimcdonald.com

PLEASE REPLY TO TUCSON
rbarnes@dmyl.com

Yavapai County Recorder's Office
1015 Fair Street, Room 228
Prescott, AZ 86305


RE: Document Recordation

Ladies and Gentlemen:

Enclosed for recording with your office is an Amended Location Notice for Placer Mining Claim for the Paint Rock Group placer mining claim. In addition, enclosed is our firm check in the amount of \$10.00 to pay your recording fees.

Thank you for your assistance and please feel free to contact me with any questions or concerns.

Sincerely,



Robin E. Barnes, CP
Certified Paralegal

reb
Enc.

c. w/enc. John Dippold

I:\FILES\DOCS\DIPP01\120932\LTR\N67963.DOCX

RECEIVED
CLERK OF SUPERIOR COURT
2012 NOV 28 P 1:32
PHOENIX, ARIZONA

DECONCINI McDONALD YETWIN & LACY

A PROFESSIONAL CORPORATION
ATTORNEYS AT LAW

ROBIN E. BARNES, CP
rbarnes@dmyl.com

2525 EAST BROADWAY BOULEVARD • SUITE 200
TUCSON, ARIZONA 85716-5300
(520) 322-5000 • (520) 322-5585 (Fax)

WWW.DECONCINIMCDONALD.COM

November 27, 2012

Via Certified Mail, Return Receipt Requested

Ms. Amy Thrower
Bureau of Land Management
Arizona State Office
One North Central Avenue, Ste. 800
Phoenix, AZ 85004-4427

RE: Paint Rock Group (A MC 62870)/Additional Fees

Dear Amy:

As indicated in your letter dated October 31, 2012, (as attached) enclosed is our firm check in the amount of \$150.00 to pay the additional 2013 Maintenance Fees and the amended Location Notice Fee for the Paint Rock Group unpatented placer mining claim. In addition, enclosed is a copy of the Amended Location Notice for Placer Mining Claim as sent to the Yavapai County Recorder's Office today which changes the size of the above-referenced mining claim to 40 acres. Please return a date-stamped copy of this letter to our office.

Thank you for your assistance and please feel free to contact me with any questions or concerns.

Sincerely,



Robin E. Barnes, CP
Certified Paralegal

reb

c. w/enc. John Dippold

I:\FILES\DOCS\DIPP01\120932\LTR\N68061.DOCX

RECEIVED
BLM AZ STATE OFFICE
2012 NOV 28 P 1:32
PHOENIX, ARIZONA

Tucson

Phoenix

Flagstaff

Scottsdale



United States Department of the Interior

BUREAU OF LAND MANAGEMENT

Arizona State Office
One North Central Avenue, Suite 800
Phoenix, Arizona 85004-4427

www.blm.gov/az/



In Reply Refer To:
3800 (9310) AT
AMC62870

OCT 31 2012

CERTIFIED MAIL – RETURN RECEIPT REQUEST 7007 2680 0000 8514 7221

NOTICE

DIPPOLD CHARLES, JOHN
PO BOX 504
RIMROCK, AZ 86335

This Notice Affects Those Claims
Shown in the Block Below.

AMC62870
PAINT ROCK GROUP

2013 Maintenance Fees - Additional Fees Required

Your maintenance fee payment for the 2013 assessment year, in the amount of \$140 per claim, for the placer claims listed above, has been received and is insufficient. **The total due on your claim(s) is: \$560.**

In accordance with the Consolidated Appropriations Act of 2012, Public Law 112-74 (125 Stat 1047), and FR44155-44158 (2012) Congress changed the way maintenance fees for placer mining claims are assessed. Instead of charging the maintenance fee on a per-claim basis, Congress stated that the fee, which is currently \$140, will be assessed on each 20 acre parcel of a placer claim or portion thereof.

Insufficient payment of the annual maintenance fee for the 2013 assessment year is a curable defect. **Therefore you are required to do one of the following within 30 days of receipt of this notice or your claim(s) will be declared forfeited:** 1) submit additional fees of \$140 per 20-acres or portion thereof based on the full acreage of the claim, or 2) amend the claim(s) to reduce the acres so a lesser fee is due and submit any additional fees due; or 3) relinquish the claim(s) in their entirety, in which case BLM will refund the maintenance fees you have already paid for the 2013 assessment year.

If you choose to amend the claims to reduce the acres, you must submit an amended location notice for each claim, with an accurate description and dimensions of the reduced claim, along with a map depicting the reduced claim, and a \$10 processing fee per amendment. An amendment must also be recorded at the county. If the amended claim contains more than 20 acres, calculate the additional fees due and submit those fees with the amendment(s).

RECEIVED
OCT 31 2012

RECEIVED
OCT 31 2012
BLM STATE OFFICE
PHOENIX, ARIZONA

Please include your Arizona Mining Claim (AMC) serial number(s) and claim name(s) when submitting the additional fees, and note that you are paying additional fees due. If additional information is required, please contact Amy Thrower at 602-417-9334.

Rebecca Heick

Rebecca Heick
Group Administrator
Lands and Minerals

RECEIVED
BLM AT PHOENIX OFFICE
2012 NOV 28 P 1:32
PHOENIX, ARIZONA

NOTICE!!

These documents have been scanned!

Do not place un-scanned documents beneath this notice!

Do not remove this notice from this file!

GPO Jacket No. 560-102
Print Order 61549
Rise Business Services, LLC
Job=AZ15 9/17/2019



Box Number= AZ15253



Claim Begin-End: AMC062870-AMC062870

6 Location Notices-Amendments and Supporting Documents



AZ15253-5

AMC062735-AMC062882

RECEIVED
B.L.M. AZ STATE OFFICE

SEP 13 1979

10:00 A.M.

PHOENIX, ARIZONA

STATE OF ARIZONA
County of _____ } SS.

I, _____, County Recorder in and for
the County and State aforesaid, certify that the within instrument was filed for record at _____
o'clock _____ M., on this _____ day of _____, 19 _____ and duly recorded in
Book No. _____ of _____ Records of _____ County, Arizona, at pages _____
Witness my hand and official seal the day and year first above written.

INDEXED
COPIED
COMPARED
PAGED

Notice of Location
PLACER CLAIM

Dated _____, 19 _____

Filed and Recorded at Request of

John Walker
April 10, A. D., 19 47
at 3:15 o'clock P. M.,

Book 150 of Mines

Page 449
RECORDS OF MARICOPA COUNTY, ARIZONA

Grace Chapman
County Recorder.

By *Alta Cramer*
Deputy Recorder.

Emp Verde
Box 443.

A MC
62870

RECEIVED
B.L.M. AZ STATE OFFICE

Notice of Mining Location

SEP 13 1979

PLACER CLAIM10:00 A.M.
PHOENIX, ARIZONA

To All Whom It May Concern:

This Placer Mining Claim, the name of which is the Paint Rock Group
And Last ChancePlacer Mining Claim, situate on lands belonging to the United States of America, and being a
form of valuable mineral deposit other than in veins or lodes of quartz or other rock in place,
was entered upon and located for the purpose of exploration and purchase by meJohn WalkerResident of the U.S.

(Locator must insert either "a citizen of the U. S." or who has declared his intention to become a citizen of the U. S.")

the undersigned, on the 15 day of March, 1977I claim one hundred acres thereof, and have marked the same on the ground as
follows: Beginning at a monument 1330 feet north west

(If the land be surveyed land, make the starting point a corner of a rectilinear subdivision of such survey)

of Sugar Loaf Ridge and on the north
East side of Black Mountain about 300 feet
under the Pine and Running north westat a monument (post, stone or other monument) where this notice is posted;
thence North West 2799 feet to a monumentthence 933 1/2 West and south feet to a
monument thence South East 2799 feet to amonument thence 933 1/2
feet to the place of beginning, containing 10.0 acres, all in Sugar LoafMining District, in the County of Yavapai, in the State of Arizona
about 13 Miles in a North East direction from
Jerome ArizAll done under the provisions of Chapter Six, of Title XXXII, of the Revised Statutes of
the United States, and of an act of the General Assembly of Arizona, entitled "An Act to Re-
vise and Codify the Laws of the Territory of Arizona," approved March 16, 1901.Dated and posted on the grounds this 15 day of March, 1977

Witness {

John WalkerCharles E. BrownJackson B. CameronNOTE—If the location is upon surveyed lands, the claim must conform to such survey by
rectilinear subdivisions.

A MC 62870



RECEIVED
B.L.M. AZ STATE OFFICE

SEP 13 1979

10:00 A.M.
PHOENIX, ARIZONA

Charles E. Abel
26625 Ridge Rd
Damascus, Md.
20750

1 Placer claim recorded in book 1212 page 322
Yavapai County Records Office
(NOT DRAWN TO SCALE)

